



OAKLANDS FARM SOLAR PARK

Applicant: Oaklands Farm Solar Ltd

Environmental Statement

Appendix 10.2 – Personal Injury Collision (PIC) Data

January 2024

Document Ref: EN010122/APP/6.1/Appx 10.2

Revision: -

Planning Act 2008

Infrastructure Planning (Application: Prescribed Forms and Procedure) Regulations 2009 - 5(2)(a)



Oaklands Farm Solar Park - Environmental Statement Volume 3

Appendix 10.2: Personal Injury Collision (PIC) Data

Final report

Prepared by LUC

January 2024

Appendix 10.2

Personal Injury Collision Data

Data showing the number and severity of collisions that have occurred on the local highway network within the most recently available six-year period along the proposed construction vehicle routes.

Details of Personal Injury Accidents for Period - 01/09/2016 to 31/08/2021 (60) months

Selection: Selected using Manual Selection
Notes:

Police Ref.	Day	Location Description	Vehicles				Casualties
			Veh No	Type	Manv	Dir	
Road No.	Date						Sev
2nd Road No.	Time						
Grid Ref.	D/L						
	R.S.C						
	Weather						
	Speed						
	Account of Accident						

1700025 Friday DRAKELOW (C18) ROSLISTON RD Veh 1 Car Going ahead NE to SW Dri Serious
 16/09/2016 J/W U/NAMED RD (IPQA) Veh 2 Car Going ahead SW to NE
 R1: C 1618hrs Veh 3 Car Going ahead NW to SE
 R2: U Daylight:street lights present
 E 424,736 Dry
 N 318,911 Fine without high winds
 60 mph

V3 WAS AT JUNCTION TO HEAD STRAIGHT ON SOUTH EAST ON CALDWELL ROAD. LOOKED BOTH WAYS, AND MOVED FORWARDS. WHEN HALFWAY ACROSS THE ROAD, V1 TRAVELLING ON ROSLISTON ROAD HIT PASSENGER SIDE V3, AND CRASHEL INTO V2. (IPQA)

1700418 Thursday DRAKELOW (C18) ROSLISTON RD Veh 1 Car Starting SE to NW Dri Slight
 17/11/2016 J/W CALDWELL RD (IPQA) Veh 2 Car Going ahead SW to NE
 R1: C 1430hrs
 R2: U Daylight:street lights present
 E 424,734 Dry
 N 318,910 Unknown
 60 mph

V2 DRIVING NE ON ROSLISTON ROAD, V1 WAS PULLING OUT OF A JUNCTION ON CALDWELL ROAD TO CROSS ROSLISTON ROAD TRAVELLING NW, V1 PULLED OUT OF A MARKED JUNCTION INTO THE PATH OF V2 (IPQA)

1700502 Monday DRAKELOW (C18) ROSLISTON RD Veh 1 Car Going ahead SE to NW
 13/03/2017 J/W CALDWELL RD (IPQA) Veh 2 Car Going ahead SW to NE Dri Slight
 R1: C 0650hrs Veh 3 Car Wait go ahead held NW to SE
 R2: U Daylight:street lights present
 E 424,736 Dry
 N 318,912 Fine without high winds
 60 mph

V1 CROSSES JUNCTION IN FRONT OF V2, CAUSING V2 TO COLLIDE WITH V1. V1 THEN SPINS AND COLLIDES WITH V3, STATIONARY AT JUNCTION. (IPQA)

Details of Personal Injury Accidents for Period - 01/09/2016 to 31/08/2021 (60) months

Selection: Selected using Manual Selection
Notes:

Police Ref.	Day	Location Description	Vehicles				Casualties	
			Veh No	Type	Manv	Dir	Class	Sev
1700766	Tuesday	DRAKELOW (C18) ROSLISTON RD	Veh 1	Car		Going ahead	NW ^{to} SE	
	02/05/2017	J/W U/N RD (IPQA)	Veh 2	Car		Going ahead	SW ^{to} NE FSP	Slight
R1: C	1344hrs							
R2: U	Daylight:street lights present							
E 424,734	Dry							
N 318,912	Fine without high winds							
	60 mph							

V1 PULLS OUT OF SIDE RD HEADING TWDS SWADLINCOTE INTO PATH OF V2 HEADING TWDS BURTON ON TRENT (IPQA)

1700779	Thursday	NETHERSEAL (C181) GUNBY HILL	Veh 1	Car		Going ahead	N ^{to} S	
	04/05/2017	J/W (C181) GORSEY LANE (IPQA)	Veh 2	M/C > 500 cc		Turning right	E ^{to} N Dri	Serious
R1: C	1812hrs							
R2: C	Daylight:street lights present							
E 428,686	Dry							
N 313,689	Fine without high winds							
	60 mph							

V1 WAS TRAVELLING ALONG GUNBY HILL TOWARDS MAIN STREET AND V2 PULLED OUT OF GORSEY LANE TURNING RIGHT INTO PATH OF CAR. (IPQA)

1701862	Wednesday	CATTON- C247 COTON ROAD J/W	Veh 1	Car		Going ahead	NW ^{to} SE Dri	Slight
	11/10/2017	C247 CATTON LANE - IPQA	Veh 2	Car		Going ahead	NE ^{to} W	
R1: C	1730hrs							
R2: C	Darkness: street lighting unkno							
E 423,340	Dry							
N 315,837	Unknown							
	60 mph							

VEH 1 IS TRAVELLING ON COTON ROAD TOWARDS COTON ON THE ELMS AND COLLIDES WITH VEH 2 AT CATTON LANE CROSSROAD AFTER VEH 2 PULLS OUT OF THE JUNCTION CAUSING FRONTAL DAMAGE TO BOTH VEHICLES.

Details of Personal Injury Accidents for Period - 01/09/2016 to 31/08/2021 (60) months

Selection: Selected using Manual Selection
Notes:

Police Ref.	Day	Location Description	Vehicles				Casualties
			Veh No	Type	Manv	Dir	Class
Road No.	Date						
2nd Road No.	Time						
Grid Ref.	D/L						
	R.S.C						
	Weather						
	Speed						
	Account of Accident						

1701958 Wednesday Catton - C47 (IPQA)
29/11/2017
R1: C 1800hrs
Darkness: street lighting unkno
E 420,768 Dry
N 315,229 Fine without high winds
60 mph

Veh 1 Car Going ahead SW to NE
Veh 2 M/C > 500 cc O/take m/veh o/side NE to SW Dri Serious

RTC - HEAD ON COLLISION BETWEEN A CAR AND A MOTORCYCLE CARRYING A PASSENGER. IT WOULD APPEAR FROM A WITNESS ACCOUNT/ROAD MARKINGS THAT THE CAR HAS VEERED ONTO THE OPPOSITE SIDE OF THE ROAD TO CAUSE THE COLLISION. (IPQA)

1800109 Sunday OVERSEAL A444 NR CRICKETTS INN
28/01/2018 (IPQA-5144)
R1: A 444 1350hrs
Daylight:street lights present
E 429,766 Wet/Damp
N 313,223 Fine without high winds
40 mph

Veh 1 M/C > 500 cc O/take m/veh o/side SE to NW Dri Serious
Veh 2 Car Going ahead NW to SE Dri Slight
Veh 2 Car Going ahead NW to SE FSP Slight
Veh 3 Car Going ahead SE to NW

V001 HAS OVERTAKEN A LINE OF TRAFFIC AND COLLIDED HEAD ON WITH V002 ON THE WRONG SIDE OF THE ROAD. (IPQA)

1800361 Tuesday DRAKELOW (C18) ROSLISTON RD
13/03/2018 J/W U/N ROAD (IPQA-5144)
R1: C 1625hrs
R2: U Daylight:street lights present
E 424,734 Dry
N 318,911 Fine without high winds
60 mph

Veh 1 Car Starting SE to NW Dri Slight
Veh 2 Goods < 3.5t Going ahead SW to NE

V1 DRIVING NORTH ALONG CALDWELL RD COMES TO STOP AT JUNCTION OF ROSLISTON RD S/RDS EDGES OUT TO GET BETTER VIEW BUT TOO FAR AND COLLIDES WITH V2 TRAVELLING EAST ALONG ROSLISTON ROAD (IPQA-

Details of Personal Injury Accidents for Period - **01/09/2016** to **31/08/2021** (60) months

Selection: Selected using Manual Selection
Notes:

Police Ref.	Day	Location Description	Vehicles				Casualties	
			Veh No	Type	Manv	Dir	Class	Sev
Road No.	Date							
2nd Road No.	Time							
Grid Ref.	D/L							
	R.S.C							
	Weather							
	Speed							
	Account of Accident							

1800464 Wednesday NETHERSEAL (C181) LODGE RD J/W Veh 1 Car Starting SE to SW
 18/04/2018 (C30) U/N RD (IPQA-5144) Veh 2 Car Wait to turn left SE to SW Dri Slight
R1: C 1647hrs
R2: C Daylight:street lights present
E 427,526 Dry
N 314,168 Fine without high winds
 60 mph

V2 AT JUNCTION WITH V1 BEHIND, MOVED TO LEAVE JUNCTION THEN STOPPED AS VEHICLE ON MAIN CARRAIGE WAY. V1 HAS HIT V2 TO THE REAR AND PUCHED INTO MAIN CARRIAGE WAY. (IPQA-

1900420 Wednesday OVERSEAL A444 STH SEALE Veh 1 Car Going ahead RH bend SE to N Dri Slight
 01/08/2018 PASTURES FARM LOC N/V
R1: A 444 1823hrs (IPQA-5144)
 Daylight:street lights present
E 429,705 Dry
N 313,315 Fine without high winds
 60 mph

V1 SWERVES TO AVOID STATIONARY TRAFFIC AHEAD AFTER A BLIND BEND. COLLIDES WITH STREET FURNITURE (IPQA-

1801180 Thursday GRANGEWOOD U/N (C30) RD J/W Veh 1 Pedal cycle Turning right NWto S Dri Slight
 23/08/2018 U/N RD OPPOSITE COTTAGE FARM Veh 2 Car Going ahead LH bend NWto E
R1: C 0600hrs (LOC N/V) (IPQA-5144)
R2: U Daylight:street lights present
E 427,295 Dry
N 314,095 Unknown
 60 mph

CYCLIST IS ENTERING MIDDLE OF ROAD TO TURN INTO JUNCTION TO THE RIGHT WHEN V2 APPROACHES FROM THE REAR AROUND A BLIND BEND. V2 TRIES TO SWERVE ROUND CYCLIST BUT COLLISION OCCURS (IPQA-

Details of Personal Injury Accidents for Period - 01/09/2016 to 31/08/2021 (60) months

Selection: Selected using Manual Selection
Notes:

Police Ref.	Day	Location Description	Vehicles				Casualties	
			Veh No	Type	Manv	Dir	Class	Sev
Road No.	Date							
2nd Road No.	Time							
Grid Ref.	D/L							
	R.S.C							
	Weather							
	Speed							
	Account of Accident							

1801194 Friday DRAKELOW (C18) ROSLISTON RD Veh 1 Car Going ahead NE to SW Dri Slight
 31/08/2018 J/W U/N RD (IPQA-5144) Veh 2 Car Starting NW to SE
R1: C 1840hrs
R2: U Daylight:street lights present
E 424,735 Dry
N 318,912 Fine without high winds
 60 mph

V1 WAS TRAVELLING S/W WHEN AT THE JUNCTION OF CAULDWELL ROAD, V02 HAS PULLED OUT OF THE JUNCTION TO THE RIGHT AND COLLIDED V1 CAUSING V01 TO DRIVE INTO THE DITCH. (IPQA-

1801290 Sunday CATTON (C247) U/N RD J/W (C47) U/N Veh 1 Car Turning right S to E
 16/09/2018 RD (IPQA-5144) Veh 2 Pedal cycle Stopping E to W Dri Serious
R1: C 1255hrs Veh 3 Pedal cycle Stopping E to W Dri Slight
R2: C Daylight:street lights present
E 421,086 Dry
N 315,883 Fine without high winds
 60 mph

PEDAL CYCLISTS APPROACHING JUNCTION WHEN V1 TURNED RIGHT FROM MAIN ROAD AND CUT THE CORNER AND HIT PEDAL CYCLISTS (IPQA

1900039 Wednesday DRAKELOW (C18) ROSLISTON ROAD Veh 1 Bus/coach Going ahead S to N Dri Slight
 16/01/2019 ON BRIDGE (IPQA-5144) Veh 2 Car Going ahead N to S Dri Slight
R1: C 0850hrs
 Daylight:street lights present
E 424,937 Wet/Damp
N 319,334 Fine without high winds
 60 mph

V1 & V2 ARRIVE AT A NARROWING SECTION OF ROAD WHERE THE ROAD CROSSES A SMALL BROOK. V1 ENCROACHES ONTO THE OPPOSING LANE AND IMPACT OCCURS (IPQA-

Details of Personal Injury Accidents for Period - 01/09/2016 to 31/08/2021 (60) months

Selection: Selected using Manual Selection
Notes:

Police Ref.	Day	Location Description	Vehicles				Casualties	
			Veh No	Type	Manv	Dir	Class	Sev
Road No.	Date							
2nd Road No.	Time							
Grid Ref.	D/L							
	R.S.C							
	Weather							
	Speed							
	Account of Accident							

1900148 Thursday CATTON U/N C47 RD (IPQA-5144) Veh 1 Car Going ahead NE to SW Dri Slight
 21/02/2019
R1: C 2255hrs
 Darkness: no street lighting
E 420,868 Dry
N 315,310 Fine without high winds
 60 mph

V1 STATES THAT AN ONCOMING LORRY CAUSED HIM TO SWERVE OUT OF THE WAY ONTO THE GRASS VERGE ON THE RIGHT HAND SIDE AND DRIVEN INTO A TREE. (IPQA)

1900303 Thursday DRAKELOW (C47) WALTON RD J/W Veh 1 Car Going ahead SW to NE Dri Slight
 07/03/2019 DRAKELOW INDUSTRIAL ESTATE Veh 2 Goods 3.5 - 7.5t Wait to turn right NE to NW
R1: C 0125hrs (IPQA-5144)
R2: U Darkness: street lighting unkno
E 424,774 Dry
N 320,204 Unknown
 40 mph

V1 COLLIDED WITH OFFSIDE OF V2 WHICH WAS WAITING TO TURN RIGHT INTO DRAKELOW INDUSTRIAL ESTATE (IPQA-)

1900479 Wednesday CALDWELL (C18) ROSLISTON RD J/W Veh 1 Car Turning right SW to SE Dri Serious
 03/04/2019 U/N RD (IPQA-5144) Veh 2 Car Going ahead SW to NE
R1: C 0910hrs
R2: U Daylight:street lights present
E 424,738 Dry
N 318,911 Fine without high winds
 60 mph

V1 OVERTOOK V2 , THEN V1 BRAKES HEAVILY AND DECIDES TO TURN RIGHT, V2 RUNS INTO SIDE OF V1 (IPQA-)

Details of Personal Injury Accidents for Period - 01/09/2016 to 31/08/2021 (60) months

Selection: Selected using Manual Selection Notes:

Police Ref.	Day	Location Description	Vehicles				Casualties	
			Veh No	Type	Manv	Dir	Class	Sev
1900677	Tuesday	Drakelow - Rosliston Rd/Caldwell Rd	Veh 1	Car		Going ahead	NW ^{to} SE	
	21/05/2019	x-raods (IPQA)	Veh 2	Car		Going ahead	NE ^{to} SW Dri	Slight
R1: C	1315hrs		Veh 2	Car		Going ahead	NE ^{to} SW FSP	Slight
R2: U	Daylight:street lights present		Veh 3	Car		Wait to turn left	SE ^{to} SW	
E 424,736	Dry							
N 318,911	Fine without high winds							
	60 mph							

V3 WAITING TO TURN LEFT, V1 WAITING TO GO ACROSS JUNCTION TOWARDS CASTLE GRESLEY, V2 TRAVELLING ON MAIN ROAD FROM BURTON TOWARDS ROSLISTON, WHEN V1 PULLS OUT JUNCTION INTO PATH AND HITTING SIDE OF V2 PUSHING INTO FRONT OF V3 AT JUNCTION (IPQA)

1900938	Friday	Netherseal - Lodge Road/U/N Road	Veh 1	Car		Wait to turn right	SW ^{to} SE	
	05/07/2019	(IPQA)	Veh 2	Pedal cycle		Going ahead	NE ^{to} SW Dri	Serious
R1: C	0750hrs							
R2: C	Daylight:street lights present							
E 427,517	Dry							
N 314,174	Fine without high winds							
	60 mph							

V1 HAS BEEN STATIONARY WAITING TO TURN INTO JUNCTION WHEN CYCLE HAS APPROACHED AND COLLIDED WITH FRONT OF V1 AND HIT WINDSCREEN THEN LANDING IN ROAD. POSSIBLE THAT UNKNOWN VEH PULLED OUT JUNCTION PRIOR CAUSING CYCLE TO SWERVE AND HIT STATIONARY CAR B

1901281	Thursday	Netherseal - Gunby Hill/Lodge Rd (IPQA)	Veh 1	Car		Turning right	NW ^{to} S	
	12/09/2019		Veh 2	Car		Going ahead	S ^{to} NW Dri	Slight
R1: C	2345hrs							
R2: C	Darkness: no street lighting							
E 428,649	Dry							
N 313,791	Fine without high winds							
	60 mph							

V1 TURNS RIGHT OUT JUNCTION ONTO GUNBY HILL AS V1 APPROACHES AND THEY COLLIDE (IPQA)

Details of Personal Injury Accidents for Period - 01/09/2016 to 31/08/2021 (60) months

Selection: Selected using Manual Selection
Notes:

Police Ref.	Day	Location Description	Vehicles				Casualties		
			Veh No	Type	Manv	Dir	Class	Sev	
1901547	Thursday	Walton - Burton Rd/Rosliston Rd (IPQA)	Veh 1	Car		Going ahead	N to S	Dri	Slight
	31/10/2019		Veh 2	Car		Going ahead	W to S	FSP	Serious
R1: C	1033hrs		Veh 2	Car		Going ahead	W to S	Dri	Slight
R2: C	Daylight:street lights present								
E 424,222	Wet/Damp								
N 317,043	Other								
	60 mph								

VEHICLE 2 FAILED TO SEE THE GIVE WAY SIGN AND FAILED TO STOP PULLING OUT INTO PATH OF ONCOMING V1 (IPQA)

2000254	Saturday	DRAKELOW-WALTON RD NR ROGER BULLIVANTS (5849)	Veh 1	Car		Going ahead	SW to NE		
	18/01/2020		Veh 2	Car		Going ahead	NE to SW	Dri	Slight
R1: C	1330hrs								
R2: U	Daylight:street lights present								
E 424,766	Dry								
N 320,201	Unknown								
	50 mph								

V1 & V2 TRAVELLING ALONG WALTON RD IN OPP. DIRECTIONS COLLIDED HEAD ON, V2 ON WRONG SIDE OF CARRIAGEWAY

2000657	Tuesday	NETHERSEAL-UNNAMED RD (LULLINGTON RD) J/W LODGE RD (GRANGEWOOD RD) (5894)	Veh 1	Car		Turning right	SW to SE		
	02/06/2020		Veh 2	Pedal cycle		Going ahead	NE to SW	Dri	Slight
R1: C	0800hrs								
R2: C	Daylight:street lights present								
E 427,522	Dry								
N 314,173	Fine without high winds								
	60 mph								

V1 HAS STARTED TO TURN RIGHT ONTO GRANGEWOOD RD ACROSS THE PATH OF V2, P/CYCLE TRAVELLING ALONG LULLINGTON RD IN OPP. DIRECTION AND THEY COLLIDE

Details of Personal Injury Accidents for Period - 01/09/2016 to 31/08/2021 (60) months

Selection: Selected using Manual Selection Notes:

Police Ref.	Day	Location Description	Vehicles				Casualties	
			Veh No	Type	Manv	Dir	Class	Sev
2000721	Monday	DRAKELOW-UNNAMED ROAD, WITHIN 200M OF ROYLE FARM COTTAGES (5660)	Veh 1	Car		Stopping	SE to NW	
R1: C	22/06/2020		Veh 2	Car		Stopping	SE to NW FSP	Slight
R2: U	1300hrs	Daylight:street lights present	Veh 2	Car		Stopping	SE to NW Dri	Slight
E 424,762	Dry		Veh 3	Goods < 3.5t		Going ahead	SE to NW	
N 318,893		Fine without high winds 60 mph						

TRAVELLING NW TOWARDS JCT ,V3 DROVE INTO THE BACK OF STATIONARY V2 WHICH THEN JOLTED FORWARD INTO THE BACK OF V1

2100032	Saturday	CALDWELL-CROSSROADS NEAR ROYLE FARM COTTAGES (5660)	Veh 1	Goods 3.5 - 7.5t		Going ahead	SW to NE	
R1: C	09/01/2021		Veh 2	Car		Starting	SE to NW Dri	Slight
R2: C	0950hrs	Daylight:street lights present						
E 424,732		Wet/Damp						
N 318,912		Fine without high winds 60 mph						

V1 TRAVELS ALONG BURTON ROAD TOWARDS STAPENHILL, APPROACHES CROSS JCT, V2 TRAVELS ALONG CALDWELL RD & FAILS TO G/W AT CROSS JCT & COLLIDES WITH V1

2100277	Wednesday	CALDWELL-ROSLISTON RD J/W CAULDWELL RD (5894)	Veh 1	Car		Going ahead	NE to SW	
R1: C	03/03/2021		Veh 2	Car		Going ahead	SE to NW Dri	Serious
R2: C	1133hrs	Daylight:street lights present						
E 424,737		Wet/Damp						
N 318,912		Fine without high winds 60 mph						

V2 TRAVELLING NW ALONG CAULDWELL RD FAILED TO GIVE WAY AT JCT AND COLLIDED WITH V1 TRAVELLING ALONG ROSLISTON RD

Details of Personal Injury Accidents for Period - 01/09/2016 to 31/08/2021 (60) months

Selection: Selected using Manual Selection
Notes:

Police Ref.	Day	Location Description	Vehicles				Casualties	
			Veh No	Type	Manv	Dir	Class	Sev
Road No.	Date							
2nd Road No.	Time							
Grid Ref.	D/L							
	R.S.C							
	Weather							
	Speed							
	Account of Accident							

2100454 Sunday COTON IN THE ELMS-CRAFTY FLATS LN (5894) Veh 1 Car O/take m/veh o/side NE to SW
R1: U 18/04/2021 1000hrs Veh 2 Pedal cycle Going ahead NE to SW Dri Slight
 Daylight:street lights present
E 425,458 Dry
N 314,976 Fine without high winds
 30 mph

TRAILER OF V1 COLLIDED WITH RH SIDE OF V2, P/CYCLE AS IT PASSED

2100869 Sunday DRAKELOW-CAULDWELL ROAD 275m FROM WALTON ROAD JNC (2022) Veh 1 Car Going ahead LH bend SW to NW Dri Serious
E 424,499 06/06/2021 1130hrs Veh 2 Car Going ahead RH bend NW to SW
 Daylight:street lights present
 Dry
N 319,718 Fine without high winds
 60 mph

V2 DRIVING TOWARDS V1 ON WRONG SIDE OF C/WAY. V1 SWERVES TO AVOID V2 BUT LOSES CONTROL, LEAVING C/WAY AND ROLLING. V2 FAILS TO STOP - SERIOUS INJURIES

2100980 Thursday ROSLISTON-ROSLISTON RD J/W CALDWELL RD & BURTON RD (5894) Veh 1 Car Going ahead NW to SE
R1: C 08/07/2021 0129hrs Veh 2 Car Going ahead NE to SW Dri Slight
R2: C Darkness: no street lighting
E 424,737 Wet/Damp
N 318,912 Other
 60 mph

V1 TRAVELLING FROM DRAKELOW TO CAULDWELL RD FAILS TO ADHERE TO GIVE WAY SIGN AND PULLS OUT INTO PATH OF V2 TRAVELLING ALONG ROSLISTON RD ONTO BURTON RD

Details of Personal Injury Accidents for Period - **01/09/2016** to **31/08/2021** (60) months

Selection: Selected using Manual Selection
Notes:

Police Ref.	Day	Location Description	Vehicles				Casualties				
			Veh No	Type	Manv	Dir	Class	Sev			
2101193	Sunday	SWADLINCOTE-UNNAMED RD	Veh 1	Car			Going ahead LH bend	NW ^{to}	SE	FSP	Slight
R1: U	08/08/2021	FROM MAIN ST CALDWELL TO									
E 424,506	0930hrs	CADLEY LN NR BARN FARM (17706)									
N 319,345		Daylight:street lights present									
		Wet/Damp									
		Fine without high winds									
		60 mph									

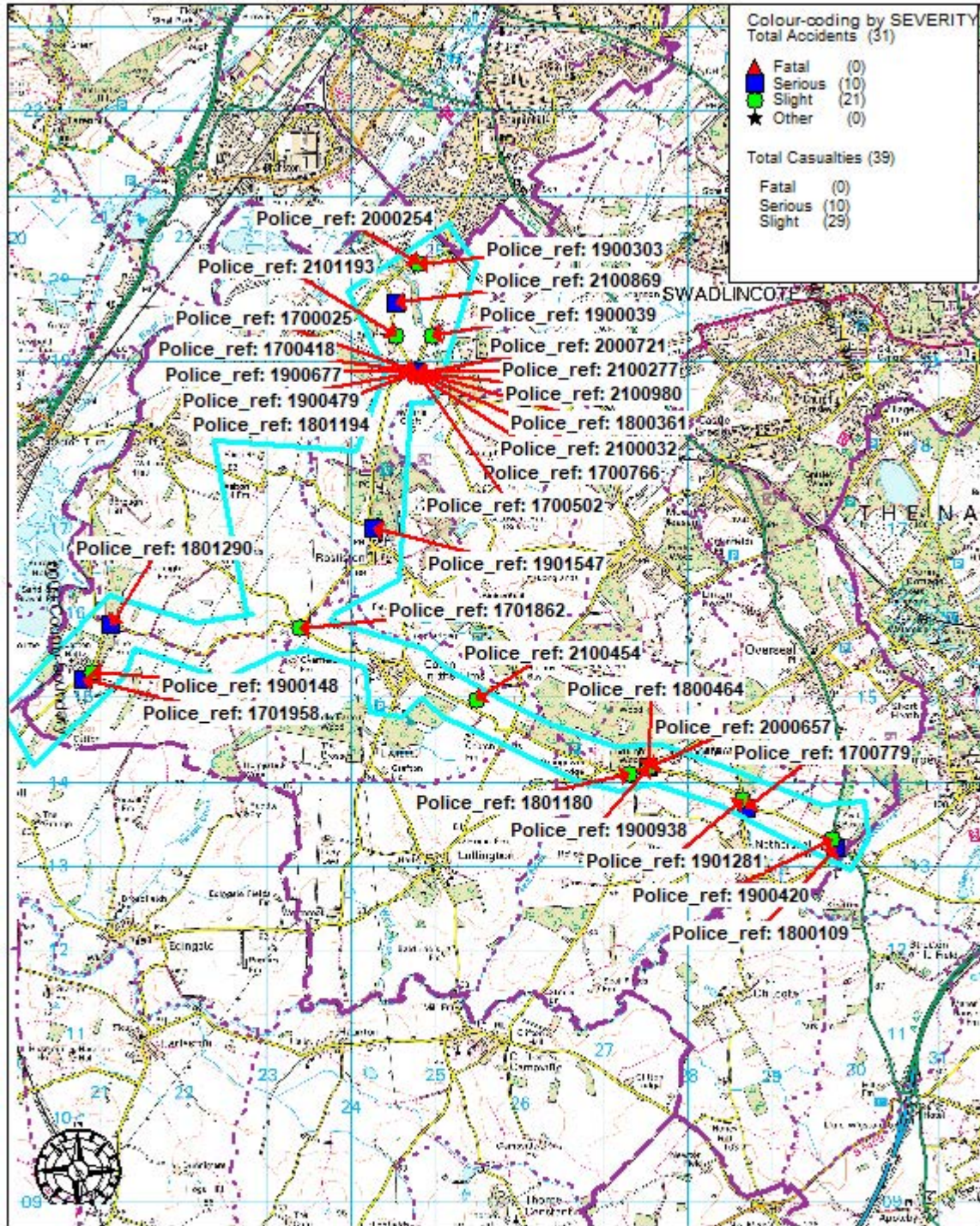
V1 TRAVELLING TWRDS CROSSROADS ROSLISTON RD/BURTON RD; NEGOTIATES L/H BEND AND LO0SES CONTROL

Colour-coding by SEVERITY
Total Accidents (31)

▲ Fatal (0)
■ Serious (10)
● Slight (21)
★ Other (0)

Total Casualties (39)

Fatal (0)
 Serious (10)
 Slight (29)



Rosliston - MAP

Selected Range of Accidents between dates
01/09/2016 and 31/08/2021
Selected using Manual Selection

SCALE 1 : 62180

DATE 16/11/2021

DRAWING No.

DRAWN BY



Police ref: 2000254
 Police ref: 1900303
 Police ref: 2100869
 Police ref: 1700025
 Police ref: 1900039
 Police ref: 2101193
 Police ref: 2000721
 Police ref: 1700418
 Police ref: 2100277
 Police ref: 1900677
 Police ref: 2100980
 Police ref: 1900479
 Police ref: 1800361
 Police ref: 1801194
 Police ref: 2100032
 Police ref: 1700766
 Police ref: 1700502
 Police ref: 1901547
 Police ref: 1701862
 Police ref: 2100454
 Police ref: 1800464
 Police ref: 1900148
 Police ref: 1801290
 Police ref: 1701958
 Police ref: 2000657
 Police ref: 1700779
 Police ref: 1801180
 Police ref: 1900938
 Police ref: 1901281
 Police ref: 1900420
 Police ref: 1800109

AccsMap Current Selection

Dates: 01/09/2016 to 31/08/2021
 Selected using Manual Selection

OK

Legend

Colour-coding by SEVERITY

Total Accidents (31)

- ▲ Fatal (0)
- Serious (10)
- Slight (21)
- ★ Other (0)

Total Casualties (39)

- Fatal (0)
- Serious (10)
- Slight (29)

Details of Personal Injury Accidents for Period - 01/01/2018 to 31/12/2022 (60) months

Selection: Selected using Manual Selection
Notes:

Police Ref.	Day	Location Description	Vehicles				Casualties			
			Veh No	Type	Manv	Dir	Class	Sev		
Road No.	Date									
2nd Road No.	Time									
Grid Ref.	D/L									
	R.S.C									
	Weather									
	Speed									
	Account of Accident									

1801290 Sunday CATTON (C247) U/N RD J/W (C47) U/N Veh 1 Car Turning right S to E
 16/09/2018 RD (IPQA-5144) Veh 2 Pedal cycle Stopping E to W Dri Serious
 R1: C 1255hrs Veh 3 Pedal cycle Stopping E to W Dri Slight
 R2: C Daylight:street lights present
 E 421,086 Dry
 N 315,883 Fine without high winds
 60 mph

PEDAL CYCLISTS APPROACHING JUNCTION WHEN V1 TURNED RIGHT FROM MAIN ROAD AND CUT THE CORNER AND HIT PEDAL CYCLISTS (IPQA)

1900398 Monday WALTON ON TRENT (C17) STATION Veh 1 M/C < 125 cc Wait to turn left NWto NE Dri Slight
 01/04/2019 LANE J/W (C47) MAIN ST (IPQA-5144) Veh 2 Car Stopping NWto NE
 R1: C 1725hrs
 R2: C Daylight:street lights present
 E 421,656 Dry
 N 318,171 Fine without high winds
 30 mph

V1 STOPS PRIOR TO ENTERING MAIN ST. V2 BELIEVES THAT V1 WAS ABOUT TO EXIT THE JUNCTION AND FAILS TO FULLY STOP IN DISTANCE NUDGING THE TYRE OF V1. (IPQA)

1900764 Friday Walton on trent - Main St (IPQA) Veh 1 Car Going ahead SW to NE Dri Slight
 07/06/2019
 R1: C 1438hrs
 Daylight:street lights present
 E 421,831 Wet/Damp
 N 318,360 Raining without high winds
 50 mph

V1 LOSES CONTROL IN WET CONDITIONS AND HITS ELECTRIC POLE (IPQA)

Details of Personal Injury Accidents for Period - 01/01/2018 to 31/12/2022 (60) months

Selection: Selected using Manual Selection
Notes:

Police Ref.	Day	Location Description	Vehicles				Casualties	
			Veh No	Type	Manv	Dir	Class	Sev
Road No.	Date							
2nd Road No.	Time							
Grid Ref.	D/L							
	R.S.C							
	Weather							
	Speed							
	Account of Accident							

1901187 Wednesday Walton on Trent - Main St (IPQA) Veh 1 Car Going ahead NE to SW Dri Slight
 28/08/2019
R1: C 1944hrs
 Darkness: no street lighting
E 421,968 Wet/Damp
N 318,548 Raining without high winds
 50 mph

DRIVER HEADING TOWARDS 30 LIMIT WHEN BRAKES AND LOSES CONTROL OF VEHICLE AND COLLIDES INTO TREE (IPQA)

1901547 Thursday Walton - Burton Rd/Rosliston Rd (IPQA) Veh 1 Car Going ahead N to S Dri Slight
 31/10/2019 Veh 2 Car Going ahead W to S FSP Serious
R1: C 1033hrs Veh 2 Car Going ahead W to S Dri Slight
R2: C Daylight:street lights present
E 424,222 Wet/Damp
N 317,043 Other
 60 mph

VEHICLE 2 FAILED TO SEE THE GIVE WAY SIGN AND FAILED TO STOP PULLING OUT INTO PATH OF ONCOMING V1 (IPQA)

2100669 Thursday CATTON-WALTON Veh 1 Car Going ahead LH bend N to S Dri Serious
 27/05/2021 Veh 2 Car Going ahead RH bend S to N Dri Slight
R1: U 1115hrs
 Daylight:street lights present
E 421,130 Dry
N 317,580 Fine without high winds
 60 mph

2 VEHICLES TRAVELLING ALONG A COUNTRY ROAD IN OPPOSITE DIRECTIONS. VEHICLE 1 HAS TRAVELLED AT SPEED AND HAS FAILED TO NAVIGATE THE BEND AND GONE STRAIGHT INTO VEHICLE 2 WHICH WAS TRAVELLING AROUND THE BEND

Details of Personal Injury Accidents for Period - 01/01/2018 to 31/12/2022 (60) months

Selection:
Selected using Manual Selection

Notes:

Police Ref.	Day	Location Description	Vehicles				Casualties	
			Veh No	Type	Manv	Dir	Class	Sev
Road No.	Date							
2nd Road No.	Time							
Grid Ref.	D/L							
	R.S.C							
	Weather							
	Speed							
	Account of Accident							

2100931 Sunday BURTON-ON-TRENT-WALTON RD Veh 1 M/C < 125 cc Going ahead NE to SW Dri Serious
 27/06/2021 O/S GROVE LODGE (17706) Veh 2 Car Turning right SW to SE
R1: C 1730hrs
R2: U Daylight:street lights present
E 423,222 Dry
N 319,117 Fine without high winds
 50 mph

V2 HAS TURNED INTO GROVE LODGE. AS V2 HAS TURNED AND GONE ACROSS TO THE WRONG SIDE OF THE RD, V1 HAS SEEN A SIGN ON THIS DRIVEWAY AND STOPPED WHILST ON THE WRONG SIDE OF THE RD. V1 HAS HIT THE FRONT N/S OF V2.

2101829 Friday SWADLINCOTE-UNNAMED ROAD Veh 1 Car Going ahead NE to SW Dri Slight
 19/11/2021 FROM WALTON-ON-TRENT TO Veh 2 Car Going ahead SW to NE Dri Slight
R1: C 0718hrs SWADLINCOTE NR HUNTER'S KNOB
 Daylight:street lights present
E 423,866 Dry
N 319,399 Fine without high winds
 50 mph

V1 AND V2 TRAVELLING IN OPP. DIRECTIONS; BOTH COLLIDE WITH EACH OTHER CAUSING DAMAGE TO THE SIDE OF EACH

2200729 Friday WALTON-ON-TRENT: CATTON ROAD Veh 1 Car Going ahead LH bend NW to SE FSP Slight
 29/04/2022 NR THE OLD HOUSE/HALL (17706) Veh 1 Car Going ahead LH bend NW to SE Dri Slight
R1: C 1715hrs Veh 2 Car Going ahead SE to NW
 Daylight:street lights present Veh 3 Car Going ahead SE to NW Dri Slight
E 421,122 Dry
N 317,632 Fine without high winds
 60 mph

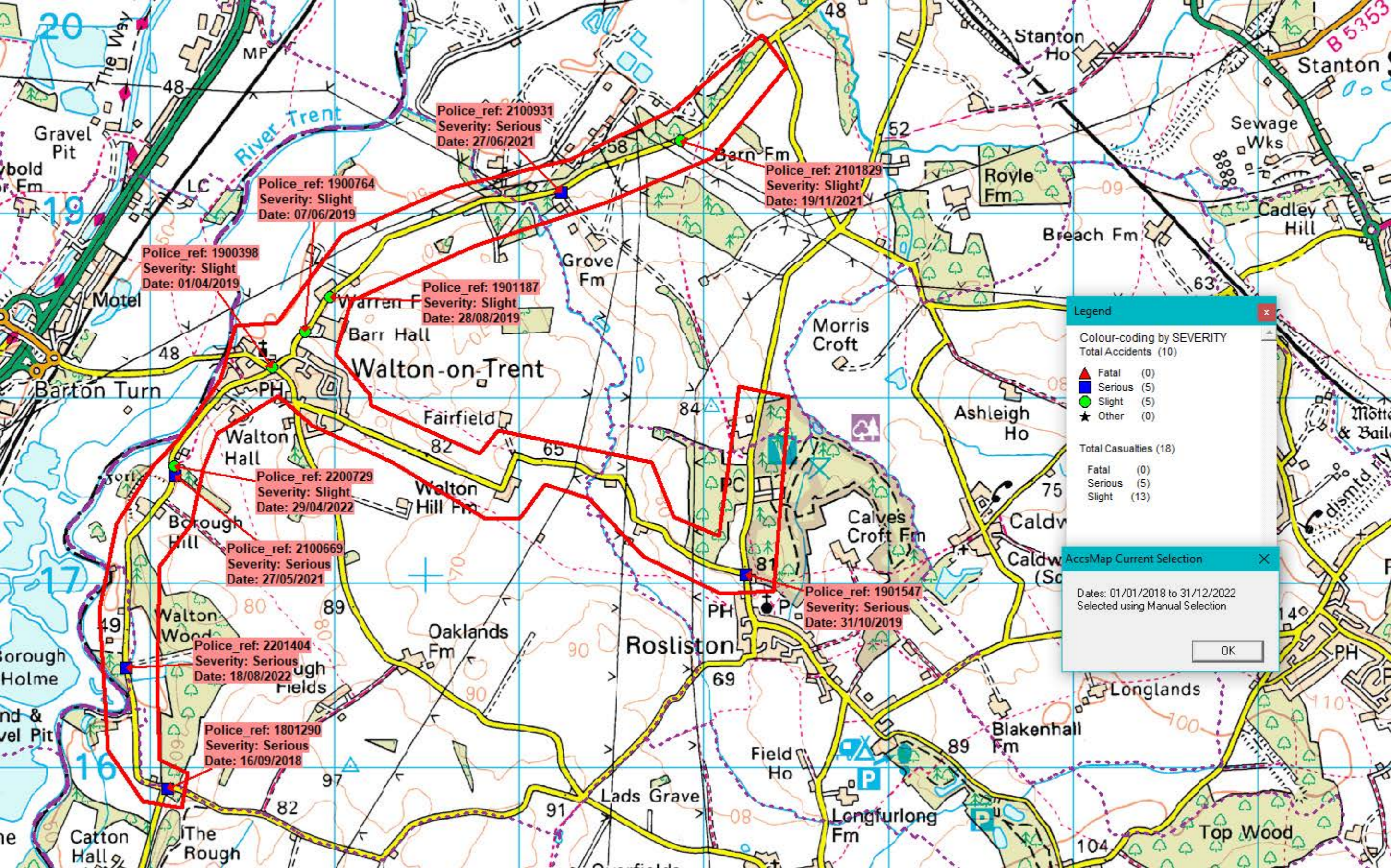
V1 CROSSED THE WHITE LINE AND SWIPED V2 CAUSING V2 TO MOUNT THE VERGE; V1 LOST CONTROL AND COLLIDED HEAD ON WITH V3 CAUSING V1 TO SPIN

Details of Personal Injury Accidents for Period - **01/01/2018** to **31/12/2022** (60) months

Selection: Selected using Manual Selection
Notes:

Police Ref.	Day	Location Description	Vehicles				Casualties			
			Veh No	Type	Manv	Dir	Class	Sev		
2201404	Thursday	SWADLINCOTE-CATTON RD TRACK	Veh 1	Car			O/take m/veh o/side	SW to NE	FSP	Slight
	18/08/2022	OPP. FOOTBALL GROUND (17706)	Veh 1	Car			O/take m/veh o/side	SW to NE	RSP	Serious
R1: C	1100hrs		Veh 2				Turning right	SW to NE		
		Daylight:street lights present								
E 420,862		Dry								
N 316,541		Fine without high winds								
		60 mph								

V1 WENT TO OVERTAKE V2; V2 PROCEEDED TO TURN RIGHT ONTO TRACK AND V1 COLLIDED WITH V2 CAUSING DAMAGE AND INJURIES TO OCCUPANTS IN V1



Legend

Colour-coding by SEVERITY

Total Accidents (10)

- Fatal (0)
- Serious (5)
- Slight (5)
- Other (0)

Total Casualties (18)

- Fatal (0)
- Serious (5)
- Slight (13)

AccsMap Current Selection

Dates: 01/01/2018 to 31/12/2022
Selected using Manual Selection

OK

AccsMap - Accident Analysis System

Accidents between dates **01/06/2016** and **18/01/2023** (80) months

Selection: Notes:

Selected using Manual Selection

Acc. Ref. No: 1677615	Road: A 513	Grid Reference: 420114 305870
District Council: Tamworth	Time: 1729	Monday 06-June-2016
Lighting: Daylight	Weather: Fine without high winds	Speed limit: 30
Severity: SLIGHT	Road surface: Dry	
Location: COMBERFORD ROAD J/W COTON LANE		

The accident occurred at a T or staggered junction on the A513, a single carriageway at its junction with the C370 controlled by a give way or uncontrolled..

Special conditions and hazards: None

Vehicle 1 Car, travelling from W to E was going ahead other on the main carriageway. The vehicle was entering main road. The male driver aged 68 lived in B23.

Vehicle 2 Car, travelling from W to E was going ahead other on the main carriageway. The vehicle was approaching junction or waiting/parked at junction approach. The male driver of an unknown age .

Casualty 1 (Vehicle 1) A male driver aged 68 suffered a slight injury.

Contributory Factors

Vehicle 1 Illness or disability, mental or physical

Acc. Ref. No: 1676743	Road: A 51	Grid Reference: 420085 303279
District Council: Tamworth	Time: 1415	Thursday 09-June-2016
Lighting: Daylight	Weather: Fine without high winds	Speed limit: 30
Severity: SLIGHT	Road surface: Dry	
Location: BITTERSCOTE DR ROUNDABOUT J/W ELMHURST DR VENTURA PARK		

The accident occurred at a roundabout on the A51, at its junction with the Unclassified67 controlled by a give way or uncontrolled..

Special conditions and hazards: None

Vehicle 1 Car, travelling from S to N was changing lane to left on the main carriageway. The vehicle was leaving roundabout. The untraced driver of unknown age .

Vehicle 2 Car, travelling from S to N was going ahead other on the main carriageway. The vehicle was leaving roundabout. The female driver aged 2 lived in B77.

Casualty 1 (Vehicle 2) A female driver aged 22 suffered a slight injury.

Acc. Ref. No: 1683010	Road: A 513	Grid Reference: 419105 313837
District Council: Lichfield	Time: 1145	Tuesday 28-June-2016
Lighting: Daylight	Weather: Fine without high winds	Speed limit: 40
Severity: SLIGHT	Road surface: Dry	
Location: CROXALL ROAD A513 APPROX 25MTS E J/W CROXALL RD		

The accident occurred on the A513, a single carriageway .

Special conditions and hazards: None

Vehicle 1 Car, travelling from S to W was going ahead on a left bend on the main carriageway. The vehicle was not at, or within 20M of a junction. TI male driver aged 55 lived in DE14.

Vehicle 2 Car, travelling from S to W was going ahead but held up on the main carriageway. The vehicle was not at, or within 20M of a junction. The male driver aged 47 lived in B77.

Casualty 1 (Vehicle 2) A male driver aged 47 suffered a slight injury.

Contributory Factors

Vehicle 1 Following too close

Vehicle 2 Sudden braking

Vehicle 1 Vehicle blind spot

Accidents between dates **01/06/2016** and **18/01/2023** (80) months

Selection: Notes:

Selected using Manual Selection

Acc. Ref. No: 1691464 **Road:** A 513 **Grid Reference:** 419301 309747
District Council: Lichfield **Time:** 1500 **Tuesday** 12-July-2016
Lighting: Daylight **Weather:** Raining without high winds **Speed limit:** 60
Severity: SLIGHT **Road surface:** Wet/Damp
Location: TAMWORTH ROAD ELFORD

The accident occurred on the A513, a single carriageway .

Special conditions and hazards: Other object in carriageway

Vehicle 1 Car, travelling from SW to NW was going ahead on a left bend on the main carriageway. The vehicle was not at, or within 20M of a junction. The female driver aged 30 lived in DE24.

Vehicle 2 Car, travelling from NW to S was going ahead on a right bend on the main carriageway. The vehicle was not at, or within 20M of a junction. The male driver aged 47 lived in B77.

Casualty 1 (Vehicle 1) A female driver aged 30 suffered a slight injury.

Casualty 2 (Vehicle 2) A male driver aged 47 suffered a slight injury.

Casualty 3 (Vehicle 2) A female vehicle or pillion passenger aged 52 suffered a slight injury.

Casualty 4 (Vehicle 2) A female vehicle or pillion passenger aged 26 suffered a slight injury.

Contributory Factors

Vehicle 1 Travelling too fast for conditions

Vehicle 1 Loss of control

Vehicle 1 Swerved

Acc. Ref. No: 1691022 **Road:** A 51 **Grid Reference:** 421117 303538
District Council: Tamworth **Time:** 2200 **Saturday** 16-July-2016
Lighting: Darkness: street lights present and lit **Weather:** Fine without high winds **Speed limit:** 30
Severity: SLIGHT **Road surface:** Dry
Location: ANKER DRIVE R'BT J/W PEELERS WAY

The accident occurred at a roundabout on the A51, at its junction with the A51 controlled by a give way or uncontrolled..

Special conditions and hazards: None

Vehicle 1 Car, travelling from NE to NW was overtaking a static vehicle on the offside on the main carriageway. The vehicle was approaching junction waiting/parked at junction approach. The male driver aged 20 lived in B77.

Vehicle 2 Car, travelling from NE to NW was going ahead but held up on the main carriageway. The vehicle was approaching junction or waiting/parked at junction approach. The female driver aged 35 lived in B77.

Casualty 1 (Vehicle 2) A female vehicle or pillion passenger age unknown suffered a slight injury.

Contributory Factors

Vehicle 1 Poor turn or manoeuvre

Vehicle 1 Failed to look properly

Vehicle 1 Distraction outside vehicle

Vehicle 1 Aggressive driving

Vehicle 1 Careless/Reckless/In a hurry

AccsMap - Accident Analysis System

Accidents between dates **01/06/2016** and **18/01/2023** (80) months

Selection: Notes:

Selected using Manual Selection

Acc. Ref. No: 1692690	Road: A 51	Grid Reference: 420565 303431
District Council: Tamworth	Time: 1630	Tuesday 19-July-2016
Lighting: Daylight	Weather: Fine without high winds	Speed limit: 40
Severity: SERIOUS	Road surface: Dry	
Location: RIVER DRIVE J/W FAZELEY RD		

The accident occurred at a T or staggered junction on the A51, a dual carriageway at its junction with the A4091 controlled by automatic traffic signal(s). There was a pedestrian phase at the traffic signal junction.

Special conditions and hazards: None

Vehicle 1 Car, travelling from E to W was going ahead other on the main carriageway. The vehicle was approaching junction or waiting/parked at junction approach. The untraced driver of an unknown age .

Casualty 1 (Vehicle 1) A male pedestrian aged 20 suffered a serious injury crossing from driver's offside5.

Contributory Factors

Vehicle 1 Disobeyed pedestrian crossing facility
 Vehicle 1 Exceeding speed limit
 Vehicle 1 Travelling too fast for conditions

Acc. Ref. No: 1693329	Road: A 513	Grid Reference: 419136 313832
District Council: Lichfield	Time: 1820	Tuesday 26-July-2016
Lighting: Daylight	Weather: Fine without high winds	Speed limit: 60
Severity: SLIGHT	Road surface: Dry	
Location: A513 J/W CROXALL ROAD		

The accident occurred at a T or staggered junction on the A513, a single carriageway at its junction with the C48 controlled by a give way or uncontrolled..

Special conditions and hazards: None

Vehicle 1 Motorcycle over 500cc, travelling from S to W was going ahead on a left bend on the main carriageway. The vehicle was approaching junction or waiting/parked at junction approach and skidded. The male driver aged 38 lived in B75.

Vehicle 2 Car, travelling from W to S was going ahead on a right bend on the main carriageway. The vehicle was approaching junction or waiting/parked at junction approach. The male driver aged 23 lived in B66.

Casualty 1 (Vehicle 1) A male rider aged 38 suffered a slight injury.

Contributory Factors

Vehicle 1 Loss of control

Acc. Ref. No: 1693530	Road: D	Grid Reference: 420084 303250
District Council: Tamworth	Time: 1445	Tuesday 26-July-2016
Lighting: Daylight	Weather: Fine without high winds	Speed limit: 30
Severity: SLIGHT	Road surface: Dry	
Location: VENTURA PARK ROAD UNSPECIFIED ROAD OR LOCATION VENTURA PARK ROAD A5		

The accident occurred at a roundabout on an unclassified road, at its junction with the A5 controlled by a give way or uncontrolled. There was a pedestrian phase at the traffic signal junction.

Special conditions and hazards: None

Vehicle 1 Car, travelling from SE to NW was going ahead other on the main carriageway. The vehicle was mid junction - on roundabout or main road. The male driver aged 21 lived in B77.

Vehicle 2 Van or Goods 3.5 tonnes mgw and under, travelling from E to W was going ahead other on the main carriageway. The vehicle was leaving roundabout. The male driver aged 31 lived in DE11.

Casualty 1 (Vehicle 1) A male driver aged 21 suffered a slight injury.

Contributory Factors

Vehicle 2 Poor turn or manoeuvre
 Vehicle 2 Failed to look properly
 Vehicle 2 Loss of control

AccsMap - Accident Analysis System

Accidents between dates **01/06/2016** and **18/01/2023** (80) months

Selection: Notes:

Selected using Manual Selection

Acc. Ref. No: 1694730 Road: A 513 Grid Reference: 420000 311049
 District Council: Lichfield Time: 2355 Wednesday 27-July-2016
 Lighting: Darkness: no street lighting Weather: Fine without high winds Speed limit: 60
 Severity: SLIGHT Road surface Dry
 Location: CROXALL RD LICHFIELD A513 APPROX 40MTS E RAILWAY BRIDGE

The accident occurred on the A513, a single carriageway .

Special conditions and hazards:

Vehicle 1 Car, travelling from W to N was going ahead on a left bend on the main carriageway. The vehicle was not at, or within 20M of a junction and overturned. The male driver aged 19 lived in B32.

- Casualty 1** (Vehicle 1) A male driver aged 19 suffered a slight injury.
- Casualty 2** (Vehicle 1) A female vehicle or pillion passenger aged 18 suffered a slight injury.
- Casualty 3** (Vehicle 1) A female vehicle or pillion passenger aged 19 suffered a slight injury.
- Casualty 4** (Vehicle 1) A male vehicle or pillion passenger aged 23 suffered a slight injury.
- Casualty 5** (Vehicle 1) A male vehicle or pillion passenger aged 23 suffered a slight injury.
- Casualty 6** (Vehicle 1) A female vehicle or pillion passenger aged 16 suffered a slight injury.

Contributory Factors

Vehicle 1 Inadequate/Masked signs or road markings

Acc. Ref. No: 1695688 Road: A 513 Grid Reference: 419498 307093
 District Council: Lichfield Time: 1918 Saturday 30-July-2016
 Lighting: Daylight Weather: Fine without high winds Speed limit: 60
 Severity: SLIGHT Road surface Dry
 Location: ELFORD RD COMBERFORD OPP WATERLOO COTTAGE

The accident occurred on the A513, a single carriageway .

Special conditions and hazards: None

- Vehicle 1** Taxi/Private hire car, travelling from N to S was going ahead other on the main carriageway. The vehicle was not at, or within 20M of a junction. The male driver aged 53 lived in B14.
- Vehicle 2** Car, travelling from SE to N was going ahead on a right bend on the main carriageway. The vehicle was not at, or within 20M of a junction and overturned. The male driver aged 30 lived in B78.
- Casualty 1** (Vehicle 2) A male driver aged 30 suffered a slight injury.

Contributory Factors

Vehicle 1 Disobeyed double white line
 Vehicle 1 Failed to judge other persons path or speed

AccsMap - Accident Analysis System

Accidents between dates **01/06/2016** and **18/01/2023** (80) months

Selection: Notes:

Selected using Manual Selection

Acc. Ref. No: 1696762 **Road:** A 51 **Grid Reference:** 420488 303432
District Council: Tamworth **Time:** 1605 **Saturday** 06-August-2016
Lighting: Daylight **Weather:** Fine without high winds **Speed limit:** 40
Severity: SLIGHT **Road surface:** Dry
Location: RIVERDRIVEAPPROX 20MTS W J/W FAZELEY ROAD

The accident occurred at a T or staggered junction on the A51, a dual carriageway at its junction with the A4091 controlled by automatic traffic signal(s). There was a pedestrian phase at the traffic signal junction.

Special conditions and hazards: None

Vehicle 1 Car, travelling from W to E was going ahead other on the main carriageway. The vehicle was approaching junction or waiting/parked at junction approach. The female driver aged 19 lived in B77.

Vehicle 2 Car, travelling from W to E was stopping on the main carriageway. The vehicle was approaching junction or waiting/parked at junction approach. The male driver aged 36 lived in B77.

Vehicle 3 Car, travelling from W to E was stopping on the main carriageway. The vehicle was approaching junction or waiting/parked at junction approach. The male driver aged 52 lived in B77.

Casualty 1 (Vehicle 1) A female driver aged 19 suffered a slight injury.

Contributory Factors

Vehicle 1 Driver using mobile phone
 Vehicle 1 Following too close
 Vehicle 2 Following too close
 Vehicle 1 Failed to look properly

Acc. Ref. No: 16115882 **Road:** B 5493 **Grid Reference:** 420767 304463
District Council: Tamworth **Time:** 0830 **Monday** 10-October-2016
Lighting: Daylight **Weather:** Fine without high winds **Speed limit:** 30
Severity: SLIGHT **Road surface:** Dry
Location: UPPER GUNGATE J/W OFFA DRIVE, NR CO-OP FUNERAL PARLOUR UPPER GUNGATE

The accident occurred at a T or staggered junction on the B5493, a single carriageway at its junction with the A513 controlled by automatic traffic signal(s). There was a pedestrian phase at the traffic signal junction.

Special conditions and hazards: None

Vehicle 1 Car, travelling from S to N was going ahead other on the main carriageway. The vehicle was approaching junction or waiting/parked at junction approach. The female driver aged 40 lived in B77.

Casualty 1 (Vehicle 1) A female pedestrian aged 13 suffered a slight injury crossing from driver's nearside3.

Contributory Factors

Vehicle 1 Failed to look properly
 Casualty 1 Failed to look properly
 Vehicle 1 Careless/Reckless/In a hurry

Acc. Ref. No: 16121223 **Road:** A 51 **Grid Reference:** 420163 303372
District Council: Tamworth **Time:** 1435 **Sunday** 23-October-2016
Lighting: Daylight **Weather:** Fine without high winds **Speed limit:** 30
Severity: SERIOUS **Road surface:** Dry
Location: BITTERSCOTE DRIVE A51

The accident occurred on the A51, a dual carriageway There was a pelican/puffin/toucan within 50 metres..

Special conditions and hazards: None

Vehicle 1 Motorcycle over 500cc, travelling from NW to SW was going ahead on a right bend on the main carriageway. The vehicle was not at, or within 20M of a junction. The male driver aged 26 lived in CV12.

Vehicle 2 Motorcycle over 500cc, travelling from NW to SW was stopping on the main carriageway. The vehicle was not at, or within 20M of a junction. The male driver aged 26 lived in CV7.

Casualty 1 (Vehicle 1) A male rider aged 26 suffered a serious injury.

Contributory Factors

Vehicle 1 Following too close
 Vehicle 1 Failed to look properly
 Vehicle 1 Careless/Reckless/In a hurry

AccsMap - Accident Analysis System

Accidents between dates **01/06/2016** and **18/01/2023** (80) months

Selection: Notes:

Selected using Manual Selection

Acc. Ref. No: 16123287 **Road:** A 51 **Grid Reference:** 420127 303459
District Council: Tamworth **Time:** 1600 **Monday** 31-October-2016
Lighting: Daylight **Weather:** Fine without high winds **Speed limit:** 30
Severity: SLIGHT **Road surface** Dry
Location: BITTERSCOTE DRIVE J/W RIVER DR R'BT

The accident occurred at a roundabout on the A51, a dual carriageway at its junction with the A51 controlled by a give way or uncontrolled..

Special conditions and hazards: None

Vehicle 1 Car, travelling from S to N was going ahead other on the main carriageway. The vehicle was approaching junction or waiting/parked at junction approach. The male driver aged 44 lived in B77.

Vehicle 2 Car, travelling from S to N was stopping on the main carriageway. The vehicle was approaching junction or waiting/parked at junction approach. The female driver aged 43 lived in B77.

Casualty 1 (Vehicle 2) A female driver aged 43 suffered a slight injury.

Casualty 2 (Vehicle 2) A male vehicle or pillion passenger aged 16 suffered a slight injury.

Contributory Factors

Vehicle 1 Careless/Reckless/In a hurry

Acc. Ref. No: 17145036 **Road:** A 453 **Grid Reference:** 420069 303511
District Council: Tamworth **Time:** 1908 **Monday** 09-January-2017
Lighting: Darkness: street lights present and lit **Weather:** Raining without high winds **Speed limit:** 40
Severity: SLIGHT **Road surface** Wet/Damp
Location: BONEHILL ROAD J/W LADYBRIDGE ISLAND

The accident occurred at a roundabout on the A453, a single carriageway at its junction with the A51 controlled by automatic traffic signal(s). TI was a pelican/puffin/toucan within 50 metres..

Special conditions and hazards: None

Vehicle 1 Car, travelling from NW to NE was going ahead on a left bend on the main carriageway. The vehicle was approaching junction or waiting/parked at junction approach. The male driver aged 57 lived in B77.

Casualty 1 (Vehicle 1) A male pedestrian aged 25 suffered a slight injury crossing from driver's nearside masked4.

Contributory Factors

Casualty 1 Failed to look properly

Casualty 1 Stationary or parked vehicle

Acc. Ref. No: 17145226 **Road:** A 51 **Grid Reference:** 420070 303586
District Council: Tamworth **Time:** 0708 **Friday** 13-January-2017
Lighting: Darkness: street lights present and lit **Weather:** Fine with high winds **Speed limit:** 40
Severity: FATAL **Road surface** Wet/Damp
Location: TAME DRIVE APPROX 20 MTS N R'BT J/W BONEHILL ROAD

The accident occurred at a roundabout on the A51, a single carriageway at its junction with the A51 controlled by automatic traffic signal(s). The was a pelican/puffin/toucan within 50 metres..

Special conditions and hazards: None

Vehicle 1 Car, travelling from S to N was going ahead other on the main carriageway. The vehicle was leaving roundabout. The male driver aged 36 in B77.

Casualty 1 (Vehicle 1) A male pedestrian aged 48 suffered a fatal injury crossing from driver's nearside3.

Contributory Factors

Vehicle 1 Exceeding speed limit

Vehicle 1 Travelling too fast for conditions

Vehicle 1 Failed to look properly

Vehicle 1 Careless/Reckless/In a hurry

Casualty 1 Failed to judge vehicles path or speed

Casualty 1 Failed to look properly

AccsMap - Accident Analysis System

Accidents between dates **01/06/2016** and **18/01/2023** (80) months

Selection: Notes:

Selected using Manual Selection

Acc. Ref. No: 17153393 **Road:** A 513 **Grid Reference:** 420812 304856
District Council: Tamworth **Time:** 0740 **Wednesday** 25-January-2017
Lighting: Darkness: street lights present and lit **Weather:** Fog or mist **Speed limit:** 30
Severity: SLIGHT **Road surface:** Frost/Ice
Location: UPPER GUNGATE AT PEDESTRIAN CROSSING OPP QEMS ACADEMY

The accident occurred at a T or staggered junction on the A513, a single carriageway at its junction with the B5493 controlled by a give way or uncontrolled. There was a pelican/puffin/toucan within 50 metres..

Special conditions and hazards: None

Vehicle 1 Car, travelling from S to N was going ahead other on the main carriageway. The vehicle was approaching junction or waiting/parked at jun approach. The untraced driver of an unknown age .

Casualty 1 (Vehicle 1) A male pedestrian aged 17 suffered a slight injury9.

Contributory Factors

- Vehicle 1 Disobeyed pedestrian crossing facility
- Vehicle 1 Disobeyed automatic traffic signal
- Vehicle 1 Aggressive driving
- Casualty 1 Failed to look properly
- Vehicle 1 Rain, sleet, snow, or fog

Acc. Ref. No: 17154052 **Road:** A 513 **Grid Reference:** 421205 303989
District Council: Tamworth **Time:** 1902 **Friday** 27-January-2017
Lighting: Darkness: street lights present and lit **Weather:** Raining without high winds **Speed limit:** 30
Severity: SLIGHT **Road surface:** Wet/Damp
Location: SAXON DRIVE A513 OUTSIDE ALDI SUPERMARKET

The accident occurred at a private drive on the A513, a single carriageway controlled by a give way or uncontrolled..

Special conditions and hazards: None

Vehicle 1 Car, travelling from SW to E was turning right on the main carriageway. The vehicle was leaving main road. The male driver aged 51 lived B79.

Casualty 1 (Vehicle 1) A female pedestrian aged 3 suffered a slight injury crossing from driver's nearside5.

Casualty 2 (Vehicle 1) A male pedestrian aged 32 suffered a slight injury crossing from driver's nearside5.

Contributory Factors

- Vehicle 1 Impaired by alcohol
- Vehicle 1 Defective brakes

Acc. Ref. No: 17152113 **Road:** A 5 **Grid Reference:** 420059 302937
District Council: Tamworth **Time:** 0040 **Friday** 27-January-2017
Lighting: Darkness: street lights present and lit **Weather:** Fine without high winds **Speed limit:** 30
Severity: SLIGHT **Road surface:** Frost/Ice
Location: A5 WB EXIT SLIP ROAD TOWARD VENTURA PARK

The accident occurred on the A5, a slip road.

Special conditions and hazards: None

Vehicle 1 Car, travelling from NE to N was going ahead on a right bend on the main carriageway. The vehicle was not at, or within 20M of a junction skidded. The male driver aged 18 lived in B77.

Casualty 1 (Vehicle 1) A female vehicle or pillion passenger aged 18 suffered a slight injury.

Casualty 2 (Vehicle 1) A female vehicle or pillion passenger aged 18 suffered a slight injury.

Contributory Factors

- Vehicle 1 Slippery road (due to weather)
- Vehicle 1 Road layout (eg bend, hill etc.)
- Vehicle 1 Travelling too fast for conditions
- Vehicle 1 Loss of control
- Vehicle 1 Inexperienced or learner driver/rider
- Vehicle 1 Careless/Reckless/In a hurry

Accidents between dates **01/06/2016** and **18/01/2023** (80) months

Selection: Notes:

Selected using Manual Selection

Acc. Ref. No: 17152595 **Road:** A 5 **Grid Reference:** 420150 303028
District Council: Tamworth **Time:** 1300 **Tuesday** 31-January-2017
Lighting: Daylight **Weather:** Fine without high winds **Speed limit:** 70
Severity: SLIGHT **Road surface** Wet/Damp
Location: A5 EASTBOUND NR SLIP ROAD OF VENTURA PARK

The accident occurred on the A5, a dual carriageway .

Special conditions and hazards: None

Vehicle 1 Car, travelling from W to E was overtaking on the nearside on the main carriageway. The vehicle was not at, or within 20M of a junction. T1 male driver of an unknown age .

Vehicle 2 Goods 7.5 tonnes mgw and over, travelling from W to E was going ahead other on the main carriageway. The vehicle was not at, or within of a junction. The male driver aged 31 lived in ST15.

Casualty 1 (Vehicle 1) A male driver age unknown suffered a slight injury.

Contributory Factors

Vehicle 1 Poor turn or manoeuvre
 Vehicle 1 Failed to judge other persons path or speed
 Vehicle 1 Swerved
 Vehicle 1 Loss of control

Acc. Ref. No: 17153838 **Road:** A 513 **Grid Reference:** 419079 313836
District Council: Lichfield **Time:** 0740 **Wednesday** 01-February-2017
Lighting: Daylight **Weather:** Raining without high winds **Speed limit:** 60
Severity: SLIGHT **Road surface** Wet/Damp
Location: CROXALL RD A513 ELFORD AT RAILWAY BRIDGE

The accident occurred on the A513, a single carriageway .

Special conditions and hazards: None

Vehicle 1 Car, travelling from NE to NW was going ahead on a right bend on the main carriageway. The vehicle was not at, or within 20M of a junctio The male driver aged 21 lived in B79.

Vehicle 2 Car, travelling from NE to NW was stopping on the main carriageway. The vehicle was not at, or within 20M of a junction. The female drive aged 37 lived in CV9.

Casualty 1 (Vehicle 2) A female driver aged 37 suffered a slight injury.

Acc. Ref. No: 17159642 **Road:** A 51 **Grid Reference:** 421116 303537
District Council: Tamworth **Time:** 1157 **Thursday** 23-February-2017
Lighting: Daylight **Weather:** Raining with high winds **Speed limit:** 30
Severity: SLIGHT **Road surface** Wet/Damp
Location: ANKER DRIVE A51 R'BT J/W PEELERS WAY

The accident occurred at a roundabout on the A51, a dual carriageway at its junction with the A51 controlled by a give way or uncontrolled..

Special conditions and hazards: None

Vehicle 1 Car, travelling from NE to NW was going ahead on a right bend on the main carriageway. The vehicle was approaching junction or waiting/parked at junction approach. The male driver aged 21 lived in B77.

Vehicle 2 Taxi/Private hire car, travelling from NE to NW was stopping on the main carriageway. The vehicle was approaching junction or waiting/pai at junction approach. The male driver aged 55 lived in B79.

Casualty 1 (Vehicle 1) A male driver aged 21 suffered a slight injury.

Casualty 2 (Vehicle 2) A female vehicle or pillion passenger aged 48 suffered a slight injury.

Contributory Factors

Vehicle 1 Vehicle travelling along pavement
 Vehicle 1 Other
 Vehicle 1 Failed to look properly
 Vehicle 2 Sudden braking

AccsMap - Accident Analysis System

Accidents between dates **01/06/2016** and **18/01/2023** (80) months

Selection: Notes:

Selected using Manual Selection

Acc. Ref. No: 17164926 **Road:** A 513 **Grid Reference:** 420105 305870
District Council: Tamworth **Time:** 1600 **Monday** 27-February-2017
Lighting: Daylight **Weather:** Raining with high winds **Speed limit:** 30
Severity: SLIGHT **Road surface** Wet/Damp
Location: COMBERFORD ROAD J/W COTON LANE

The accident occurred at a T or staggered junction on the A513, a single carriageway at its junction with the C370 controlled by a give way or uncontrolled..

Special conditions and hazards: None

Vehicle 1 Car, travelling from S to N was going ahead other on the main carriageway. The vehicle was mid junction - on roundabout or main road. The female driver aged 43 lived in B77.

Vehicle 2 Car, travelling from N to W was turning right on the main carriageway. The vehicle was leaving main road. The untraced driver of an unknown age.

Casualty 1 (Vehicle 1) A female driver aged 43 suffered a slight injury.

Contributory Factors

- Vehicle 2 Rain, sleet, snow, or fog
- Vehicle 2 Failed to look properly
- Vehicle 2 Travelling too fast for conditions
- Vehicle 2 Failed to judge other persons path or speed

Acc. Ref. No: 17168578 **Road:** A 51 **Grid Reference:** 420990 303657
District Council: Tamworth **Time:** 0930 **Thursday** 02-March-2017
Lighting: Daylight **Weather:** Fine without high winds **Speed limit:** 30
Severity: SLIGHT **Road surface** Wet/Damp
Location: A51 ANKER DRIVE ROUNDABOUT J/W RIVER DRIVE

The accident occurred at a roundabout on the A51, at its junction with the A51 controlled by a give way or uncontrolled..

Special conditions and hazards: None

Vehicle 1 Car, travelling from N to SW was starting on the main carriageway. The vehicle was entering roundabout. The female driver aged 81 lived in B77.

Vehicle 2 Motorcycle - unknown cc, travelling from N to SW was starting on the main carriageway. The vehicle was entering roundabout. The male driver aged 49 lived in B78.

Casualty 1 (Vehicle 2) A male rider aged 49 suffered a slight injury.

Contributory Factors

- Vehicle 1 Poor turn or manoeuvre
- Vehicle 1 Failed to look properly

Acc. Ref. No: 17162723 **Road:** A 513 **Grid Reference:** 419217 309924
District Council: Lichfield **Time:** 0825 **Monday** 06-March-2017
Lighting: Daylight **Weather:** Fine without high winds **Speed limit:** 40
Severity: SLIGHT **Road surface** Wet/Damp
Location: BURTON ROAD ELFORD J/W FISHERWICK RD

The accident occurred at a T or staggered junction on the A513, a single carriageway at its junction with the C75 controlled by a give way or uncontrolled..

Special conditions and hazards: None

Vehicle 1 Car, travelling from W to NW was turning left on the main carriageway. The vehicle was entering main road. The female driver aged 37 lives in WS13.

Vehicle 2 Car, travelling from SE to NW was going ahead other on the main carriageway. The vehicle was mid junction - on roundabout or main road. The male driver aged 47 lived in B79.

Casualty 1 (Vehicle 1) A female driver aged 37 suffered a slight injury.

Casualty 2 (Vehicle 2) A male driver aged 47 suffered a slight injury.

Contributory Factors

- Vehicle 1 Dazzling sun

AccsMap - Accident Analysis System

Accidents between dates **01/06/2016** and **18/01/2023** (80) months

Selection: Notes:

Selected using Manual Selection

Acc. Ref. No: 17162454 **Road:** A 513 **Grid Reference:** 421136 303871
District Council: Tamworth **Time:** 1320 **Monday** 06-March-2017
Lighting: Daylight **Weather:** Fine without high winds **Speed limit:** 30
Severity: SLIGHT **Road surface:** Dry
Location: SAXON DRIVE R'BT J/W BOLEBRIDGE ST

The accident occurred at a roundabout on the A513, at its junction with the A51 controlled by a give way or uncontrolled..

Special conditions and hazards: None

Vehicle 1 Car, travelling from NE to SW was stopping on the main carriageway. The vehicle was entering roundabout. The male driver aged 64 lived B79.

Vehicle 2 Motorcycle - unknown cc, travelling from NE to SW was starting on the main carriageway. The vehicle was approaching junction or waiting/parked at junction approach. The male driver aged 73 lived in B77.

Casualty 1 (Vehicle 2) A male rider aged 73 suffered a slight injury.

Contributory Factors

Vehicle 1 Failed to look properly
 Vehicle 1 Junction restart

Acc. Ref. No: 17168039 **Road:** A 513 **Grid Reference:** 421137 303870
District Council: Tamworth **Time:** 0850 **Wednesday** 22-March-2017
Lighting: Daylight **Weather:** Raining without high winds **Speed limit:** 30
Severity: SLIGHT **Road surface:** Wet/Damp
Location: SAXON DRIVE A513 R'BT J/W BOLEBRIDGE STREET

The accident occurred at a roundabout on the A513, a single carriageway controlled by a give way or uncontrolled..

Special conditions and hazards: None

Vehicle 1 Car, travelling from NE to SW was overtaking a static vehicle on the offside on the main carriageway. The vehicle was approaching junction waiting/parked at junction approach. The untraced driver of an unknown age .

Vehicle 2 Car, travelling from NE to SW was stopping on the main carriageway. The vehicle was approaching junction or waiting/parked at junction approach. The untraced driver of an unknown age .

Casualty 1 (Vehicle 1) A female pedestrian aged 17 suffered a slight injury crossing from driver's nearside8.

Contributory Factors

Casualty 1 Crossed road masked by stationary veh
 Vehicle 1 Careless/Reckless/In a hurry
 Vehicle 1 Stationary or parked vehicle
 Casualty 1 Failed to look properly

Acc. Ref. No: 17173970 **Road:** A 51 **Grid Reference:** 420082 303271
District Council: Tamworth **Time:** 1445 **Thursday** 06-April-2017
Lighting: Daylight **Weather:** Fine without high winds **Speed limit:** 30
Severity: SLIGHT **Road surface:** Dry
Location: BITTERSCOTE DR R'BT J/W VENTURA PARK ROAD

The accident occurred at a roundabout on the A51, at its junction with the A5 controlled by a give way or uncontrolled..

Special conditions and hazards: None

Vehicle 1 Goods 7.5 tonnes mgw and over, travelling from S to SE was turning right on the main carriageway. The vehicle was mid junction - on roundabout or main road. The male driver of an unknown age .

Vehicle 2 Car, travelling from S to SE was turning right on the main carriageway. The vehicle was mid junction - on roundabout or main road. The male driver aged 34 lived in ST1.

Casualty 1 (Vehicle 2) A male driver aged 34 suffered a slight injury.

Contributory Factors

Vehicle 1 Poor turn or manoeuvre

AccsMap - Accident Analysis System

Accidents between dates **01/06/2016** and **18/01/2023** (80) months

Selection: Notes:

Selected using Manual Selection

Acc. Ref. No: 17173390 **Road:** A 51 **Grid Reference:** 420130 303311
District Council: Tamworth **Time:** 1750 **Saturday** 08-April-2017
Lighting: Daylight **Weather:** Fine without high winds **Speed limit:** 40
Severity: SERIOUS **Road surface:** Dry
Location: BITTERSCOTE DRIVE APPROX 15MTS N R'BT J/W VENTURA PARK ROAD

The accident occurred at a roundabout on the A51, a dual carriageway at its junction with the A51 controlled by a give way or uncontrolled. The was a pelican/puffin/toucan within 50 metres..

Special conditions and hazards:

- Vehicle 1** Car, travelling from SW to N was going ahead on a left bend on the main carriageway. The vehicle cleared junction or waiting/parked at junction exit. The female driver aged 21 lived in B77.
Vehicle 2 Pedal Cycle, travelling from NW to SE was going ahead other on the main carriageway. The vehicle cleared junction or waiting/parked at junction exit. The female driver aged 42 lived in B77.
Casualty 1 (Vehicle 2) A female rider aged 42 suffered a serious injury.

Contributory Factors

- Vehicle 2 Failed to look properly
 Vehicle 2 Careless/Reckless/In a hurry

Acc. Ref. No: 17182515 **Road:** A 513 **Grid Reference:** 419297 310370
District Council: Lichfield **Time:** 1250 **Monday** 10-April-2017
Lighting: Daylight **Weather:** Fine without high winds **Speed limit:** 60
Severity: SLIGHT **Road surface:** Dry
Location: BURTON ROAD A513 ELFORD

The accident occurred on the A513, a single carriageway .

Special conditions and hazards: None

- Vehicle 1** Car, travelling from N to SW was going ahead on a right bend on the main carriageway. The vehicle was not at, or within 20M of a junction skidded. The male driver aged 35 lived in DE15.
Vehicle 2 Car, travelling from SW to N was going ahead on a left bend on the main carriageway. The vehicle was not at, or within 20M of a junction overturned. The male driver aged 40 lived in B79.
Casualty 1 (Vehicle 1) A male driver aged 35 suffered a slight injury.
Casualty 2 (Vehicle 2) A male driver aged 40 suffered a slight injury.
Casualty 3 (Vehicle 2) A male vehicle or pillion passenger aged 45 suffered a slight injury.

Contributory Factors

- Vehicle 1 Poor turn or manoeuvre
 Vehicle 1 Careless/Reckless/In a hurry

Acc. Ref. No: 17225282 **Road:** A 51 **Grid Reference:** 421177 303807
District Council: Tamworth **Time:** 2245 **Thursday** 13-April-2017
Lighting: Darkness: street lights present and lit **Weather:** Fine without high winds **Speed limit:** 30
Severity: SLIGHT **Road surface:** Dry
Location: BOLEBRIDGE STREET A51 OS LIDL

The accident occurred on the A51, a single carriageway There was a pelican/puffin/toucan within 50 metres..

Special conditions and hazards: None

- Vehicle 1** Car, travelling from NW to SE was stopping on the main carriageway. The vehicle was not at, or within 20M of a junction. The male driver aged 46 lived in B77.
Vehicle 2 Car, travelling from NW to SE was going ahead other on the main carriageway. The vehicle was not at, or within 20M of a junction. The male driver aged 31 lived in B77.
Casualty 1 (Vehicle 2) A male driver aged 31 suffered a slight injury.

Contributory Factors

- Vehicle 1 Poor turn or manoeuvre
 Vehicle 1 Failed to signal/Misleading signal
 Vehicle 1 Sudden braking
 Vehicle 2 Failed to look properly
 Vehicle 2 Following too close

AccsMap - Accident Analysis System

Accidents between dates **01/06/2016** and **18/01/2023** (80) months

Selection: Notes:

Selected using Manual Selection

Acc. Ref. No: 17176110	Road: A 5	Grid Reference: 420150 303035
District Council: Tamworth	Time: 2305	Sunday 23-April-2017
Lighting: Darkness: street lights present but unlit	Weather: Fine without high winds	Speed limit: 70
Severity: SLIGHT	Road surface: Dry	
Location: A5 EASTBOUND - CLOSE TO LAMPOST 179		

The accident occurred on the A5, a dual carriageway .

Special conditions and hazards: None

Vehicle 1 Car, travelling from W to SE was going ahead other on the main carriageway. The vehicle was not at, or within 20M of a junction and skidded. The female driver aged 20 lived in B77.

Vehicle 2 Car, on the main carriageway. The vehicle was not at, or within 20M of a junction. The male driver aged 22 lived in B77.

Casualty 1 (Vehicle 1) A female driver aged 20 suffered a slight injury.

Casualty 2 (Vehicle 2) A male vehicle or pillion passenger aged 24 suffered a slight injury.

Casualty 3 (Vehicle 2) A male driver aged 22 suffered a slight injury.

Contributory Factors

Vehicle 1 Loss of control

Vehicle 1 Careless/Reckless/In a hurry

Vehicle 2 Not displaying lights at night or in poor visibility

Vehicle 1 Distraction in vehicle

Acc. Ref. No: 17202560	Road: A 513	Grid Reference: 421197 303983
District Council: Tamworth	Time: 1435	Wednesday 24-May-2017
Lighting: Daylight	Weather: Fine without high winds	Speed limit: 30
Severity: SERIOUS	Road surface: Dry	
Location: SAXON DRIVE A513 J/W ENT ALDI/FORD		

The accident occurred at a T or staggered junction on the A513, a single carriageway controlled by automatic traffic signal(s)..

Special conditions and hazards: None

Vehicle 1 Van or Goods 3.5 tonnes mgw and under, travelling from SW to SE was turning right on the main carriageway. The vehicle was leaving main road. The male driver aged 29 lived in ST5.

Vehicle 2 Motorcycle over 500cc, travelling from NE to SW was going ahead other on the main carriageway. The vehicle was approaching junction on waiting/parked at junction approach. The male driver aged 42 lived in B77.

Casualty 1 (Vehicle 2) A male rider aged 42 suffered a serious injury.

Contributory Factors

Vehicle 1 Disobeyed automatic traffic signal

Vehicle 1 Careless/Reckless/In a hurry

Vehicle 1 Poor turn or manoeuvre

Vehicle 1 Disobeyed Give Way or Stop sign or markings

AccsMap - Accident Analysis System

Accidents between dates **01/06/2016** and **18/01/2023** (80) months

Selection: Notes:

Selected using Manual Selection

Acc. Ref. No: 17203467	Road: A 513	Grid Reference: 421189 303989
District Council: Tamworth	Time: 1500	Thursday 13-July-2017
Lighting: Daylight	Weather: Fine without high winds	Speed limit: 30
Severity: SLIGHT	Road surface: Dry	
Location: SAXON DRIVE A513 AT JN WITH ALDI ENTRANCE		

The accident occurred at a private drive on the A513, a single carriageway controlled by automatic traffic signal(s). There was a pelican/puffin/toucan within 50 metres..

Special conditions and hazards: None

Vehicle 1 Car, travelling from SW to NE was going ahead but held up on the main carriageway. The vehicle was approaching junction or waiting/parl at junction approach. The female driver aged 19 lived in B77.

Vehicle 2 Car, travelling from SW to NE was going ahead other on the main carriageway. The vehicle was approaching junction or waiting/parked at junction approach. The male driver aged 75 lived in PO15.

Casualty 1 (Vehicle 1) A female driver aged 19 suffered a slight injury.

Contributory Factors

Vehicle 2 Defective traffic signals

Vehicle 2 Nervous/Uncertain/Panic

Vehicle 1 Failed to look properly

Acc. Ref. No: 17221013	Road: A 5	Grid Reference: 420171 303053
District Council: Tamworth	Time: 1952	Tuesday 05-September-2017
Lighting: Darkness: street lights present and lit	Weather: Raining without high winds	Speed limit: 40
Severity: SLIGHT	Road surface: Wet/Damp	
Location: THOMAS GUY WAY (EB SLIP ROAD TO A5)		

The accident occurred on the A5, a slip road.

Special conditions and hazards: None

Vehicle 1 Car, travelling from NW to SE was going ahead other on the main carriageway. The vehicle was not at, or within 20M of a junction and skidded. The female driver aged 23 lived in B77.

Casualty 1 (Vehicle 1) A female vehicle or pillion passenger aged 45 suffered a slight injury.

Contributory Factors

Vehicle 1 Slippery road (due to weather)

Vehicle 1 Inexperienced or learner driver/rider

Acc. Ref. No: 17227344	Road: A 51	Grid Reference: 421027 303918
District Council: Tamworth	Time: 0911	Monday 11-September-2017
Lighting: Daylight	Weather: Fine without high winds	Speed limit: 30
Severity: SLIGHT	Road surface: Dry	
Location: BOLEBRIDGE STREET OS ODEON		

The accident occurred at a roundabout on the A51, a dual carriageway at its junction with the A51 controlled by a give way or uncontrolled..

Special conditions and hazards: None

Vehicle 1 Car, travelling from SE to NW was going ahead other on the main carriageway. The vehicle was approaching junction or waiting/parked at junction approach. The untraced driver of an unknown age .

Vehicle 2 Car, travelling from SE to NW was going ahead other on the main carriageway. The vehicle was approaching junction or waiting/parked at junction approach. The female driver aged 61 lived in B78.

Casualty 1 (Vehicle 2) A female driver aged 61 suffered a slight injury.

AccsMap - Accident Analysis System

Accidents between dates **01/06/2016** and **18/01/2023** (80) months

Selection: Notes:

Selected using Manual Selection

Acc. Ref. No:	17244729	Road:	A 513	Grid Reference:	419134	313834
District Council:	Lichfield	Time:	2135	Day:	Saturday	25-November-2017
Lighting:	Darkness: no street lighting	Weather:	Raining without high winds	Speed limit:	60	
Severity:	SLIGHT	Road surface	Wet/Damp			
Location:	A513 AT JN WITH CROXALL RD					

The accident occurred at a T or staggered junction on the A513, a single carriageway at its junction with the C48 controlled by a give way or uncontrolled..

Special conditions and hazards: None

Vehicle 1 Car, travelling from SE to W was going ahead on a left bend on the main carriageway. The vehicle was approaching junction or waiting/parked at junction approach. The male driver aged 35 lived in B77.

Vehicle 2 Car, travelling from W to SE was going ahead on a right bend on the main carriageway. The vehicle cleared junction or waiting/parked at junction exit. The female driver aged 26 lived in B79.

Vehicle 3 Car, travelling from W to SE was going ahead on a right bend on the main carriageway. The vehicle was approaching junction or waiting/parked at junction approach. The female driver aged 24 lived in B77.

Casualty 1 (Vehicle 2) A female driver aged 26 suffered a slight injury.

Casualty 2 (Vehicle 3) A female driver aged 24 suffered a slight injury.

Contributory Factors

Vehicle 1 Impaired by alcohol

Vehicle 1 Travelling too fast for conditions

Acc. Ref. No:	18277785	Road:	A 513	Grid Reference:	419342	313299
District Council:	Lichfield	Time:	1502	Day:	Tuesday	20-February-2018
Lighting:	Daylight	Weather:	Fine without high winds	Speed limit:	60	
Severity:	SERIOUS	Road surface	Dry			
Location:	CROXALL RD A513 OS OAKLEY FARM					

The accident occurred at a private drive on the A513, a single carriageway controlled by a give way or uncontrolled..

Special conditions and hazards: None

Vehicle 1 Motorcycle over 500cc, travelling from NW to SE was going ahead other on the main carriageway. The vehicle was approaching junction or waiting/parked at junction approach and skidded. The male driver of an unknown age .

Vehicle 2 Goods 7.5 tonnes mgw and over, travelling from NW to SW was turning right on the main carriageway. The vehicle was leaving main road. The male driver aged 65 lived in DE65.

Casualty 1 (Vehicle 1) A male rider age unknown suffered a serious injury.

Contributory Factors

Vehicle 1 Aggressive driving

Vehicle 1 Careless/Reckless/In a hurry

Vehicle 1 Inexperience with type of vehicle

Vehicle 1 Road layout (eg bend, hill crest)

Vehicle 1 Failed to look properly

AccsMap - Accident Analysis System

Accidents between dates **01/06/2016** and **18/01/2023** (80) months

Selection: Notes:

Selected using Manual Selection

Acc. Ref. No: 18323067 **Road:** A 453 **Grid Reference:** 420015 303514
District Council: Tamworth **Time:** 0100 **Thursday** 21-June-2018
Lighting: Darkness: street lights present and lit **Weather:** Fine without high winds **Speed limit:** 40
Severity: SLIGHT **Road surface:** Dry
Location: BONEHILL ROAD A453 APPROX 50MTS SE J/W DUNSTALL RD LINK

The accident occurred on the A453, a single carriageway There was a pelican/puffin/toucan within 50 metres..

Special conditions and hazards: None

Vehicle 1 Car, travelling from SW to SE was going ahead on a right bend on the main carriageway. The vehicle was not at, or within 20M of a junction. The male driver aged 33 lived in WS7.

Casualty 1 (Vehicle 1) A male driver aged 33 suffered a slight injury.

Contributory Factors

- Vehicle 1 Swerved
- Vehicle 1 Loss of control
- Vehicle 1 Careless/Reckless/In a hurry
- Vehicle 1 Fatigue
- Vehicle 1 Impaired by alcohol

Acc. Ref. No: 18324294 **Road:** A 5 **Grid Reference:** 420254 303043
District Council: Tamworth **Time:** 1245 **Monday** 16-July-2018
Lighting: Daylight **Weather:** Fine without high winds **Speed limit:** 70
Severity: SLIGHT **Road surface:** Dry
Location: A5 EB ENTRY SLIP FROM VENTURA PARK

The accident occurred at a T or staggered junction on the A5, a slip road at its junction with the A5 controlled by a give way or uncontrolled..

Special conditions and hazards: None

Vehicle 1 Car, travelling from NW to SE was going ahead other on the main carriageway. The vehicle was approaching junction or waiting/parked at junction approach. The male driver aged 19 lived in B77.

Vehicle 2 Car, travelling from NW to SE was stopping on the main carriageway. The vehicle was approaching junction or waiting/parked at junction approach. The female driver aged 50 lived in B78.

Casualty 1 (Vehicle 2) A female driver aged 50 suffered a slight injury.

Contributory Factors

- Vehicle 1 Inexperienced or learner driver/rider
- Vehicle 1 Failed to judge other persons path or speed
- Vehicle 1 Following too close

Acc. Ref. No: 18335379 **Road:** A 51 **Grid Reference:** 420565 303431
District Council: Tamworth **Time:** 1905 **Friday** 12-October-2018
Lighting: Darkness: street lights present and lit **Weather:** Raining with high winds **Speed limit:** 40
Severity: FATAL **Road surface:** Wet/Damp
Location: RIVER DRIVE A51 AT JN WITH FAZELEY ROAD A4091

The accident occurred at a T or staggered junction on the A51, a dual carriageway at its junction with the A4091 controlled by automatic traffic signal(s). There was a pelican/puffin/toucan within 50 metres..

Special conditions and hazards: None

Vehicle 1 Car, travelling from E to W was going ahead other on the main carriageway. The vehicle was approaching junction or waiting/parked at junction approach. The male driver aged 65 lived in B77.

Casualty 1 (Vehicle 1) A female pedestrian aged 13 suffered a fatal injury crossing from driver's offside.

Contributory Factors

- Casualty 1 Wrong use of pedestrian crossing facility
- Casualty 1 Failed to look properly

AccsMap - Accident Analysis System

Accidents between dates **01/06/2016** and **18/01/2023** (80) months

Selection: Notes:

Selected using Manual Selection

Acc. Ref. No: 18355046 **Road:** A 51 **Grid Reference:** 421233 303653
District Council: Tamworth **Time:** 2335 **Saturday** 24-November-2018
Lighting: Darkness: street lights present and lit **Weather:** Fine without high winds **Speed limit:** 30
Severity: SLIGHT **Road surface** Dry
Location: BOLEBRIDGE ST A51 AT JN WITH GLASCOTE ROAD B5000

The accident occurred at a roundabout on the A51, at its junction with the B5000 controlled by a give way or uncontrolled..

Special conditions and hazards: None

Vehicle 1 Car, travelling from E to SW was turning left on the main carriageway. The vehicle was entering roundabout. The male driver aged 36 lived TF4.

Vehicle 2 Car, travelling from N to SW was going ahead on a right bend on the main carriageway. The vehicle was mid junction - on roundabout or n road. The male driver aged 73 lived in B77.

Casualty 1 (Vehicle 2) A male driver aged 73 suffered a slight injury.

Casualty 2 (Vehicle 2) A female vehicle or pillion passenger aged 76 suffered a slight injury.

Contributory Factors

- Vehicle 1 Impaired by alcohol
- Vehicle 1 Careless/Reckless/In a hurry
- Vehicle 1 Exceeding speed limit
- Vehicle 1 Disobeyed Give Way or Stop sign or markings

Acc. Ref. No: 18356328 **Road:** A 51 **Grid Reference:** 420147 303270
District Council: Tamworth **Time:** 1845 **Saturday** 22-December-2018
Lighting: Darkness: street lights present and lit **Weather:** Fine without high winds **Speed limit:** 40
Severity: SERIOUS **Road surface** Dry
Location: VENTURA PARK ISLAND

The accident occurred at a roundabout on the A51, at its junction with the A5 controlled by automatic traffic signal(s). There was a pelican/puffin/toucan within 50 metres..

Special conditions and hazards: None

Vehicle 1 Car, travelling from N to S was starting on the main carriageway. The vehicle was mid junction - on roundabout or main road. The male driver aged 30 lived in B35.

Casualty 1 (Vehicle 1) A male pedestrian aged 12 suffered a serious injury crossing from driver's nearside7.

Contributory Factors

- Casualty 1 Failed to look properly
- Casualty 1 Wrong use of pedestrian crossing facility

Acc. Ref. No: 19400128 **Road:** A 5 **Grid Reference:** 420091 303220
District Council: Tamworth **Time:** 1410 **Thursday** 21-February-2019
Lighting: Daylight **Weather:** Fine without high winds **Speed limit:** 40
Severity: SLIGHT **Road surface** Dry
Location: THOMAS GUY WAY APPROX 12MTS SW R'BT J/W BITTERSCOTE DR

The accident occurred at a roundabout on the A5, a single carriageway at its junction with the A51 controlled by automatic traffic signal(s). There was a pedestrian phase at the traffic signal junction.

Special conditions and hazards: None

Vehicle 1 Car, travelling from SW to NE was going ahead other on the main carriageway. The vehicle was entering roundabout. The male driver age 18.

Casualty 1 (Vehicle 1) A female pedestrian aged 39 suffered a slight injury crossing from driver's nearside4.

Contributory Factors

- Vehicle 1 Junction overshoot
- Vehicle 1 Failed to look properly
- Vehicle 1 Inexperienced or learner driver/rider
- Vehicle 1 Inexperience with type of vehicle
- Vehicle 1 Careless/Reckless/In a hurry
- Vehicle 1 Disobeyed automatic traffic signal

AccsMap - Accident Analysis System

Accidents between dates **01/06/2016** and **18/01/2023** (80) months

Selection: Notes:

Selected using Manual Selection

Acc. Ref. No: 19834881 **Road:** A 513 **Grid Reference:** 420779 304542
District Council: Tamworth **Time:** 1625 **Tuesday** 12-March-2019
Lighting: Daylight **Weather:** Fine without high winds **Speed limit:** 30
Severity: SERIOUS **Road surface:** Dry
Location: UPPER GUNGATE (A513) APPROX 10MTS N J/W SALTERS LANE

The accident occurred at a T or staggered junction on the A513, a dual carriageway at its junction with the Unclassified9 controlled by a give way or uncontrolled..

Special conditions and hazards: None

Vehicle 1 Car, travelling from N to S was changing lane to left on the main carriageway. The vehicle was approaching junction or waiting/parked at junction approach. The male driver aged 36 lived in B79.
Vehicle 2 Motor Cycle over 50 cc and up to 125cc, travelling from N to S was going ahead other on the main carriageway. The vehicle was approaching junction or waiting/parked at junction approach. The male driver aged 18 lived in B77.
Casualty 1 (Vehicle 2) A male rider aged 18 suffered a serious injury.

Contributory Factors

Vehicle 1 Failed to look properly
 Vehicle 1 Failed to signal/Misleading signal

Acc. Ref. No: 19853353 **Road:** A 513 **Grid Reference:** 420675 305127
District Council: Tamworth **Time:** 0815 **Friday** 22-March-2019
Lighting: Daylight **Weather:** Fine without high winds **Speed limit:** 30
Severity: SLIGHT **Road surface:** Dry
Location: COMBERFORD ROAD (A513) OS NO.19

The accident occurred at a private drive on the A513, a single carriageway controlled by a give way or uncontrolled..

Special conditions and hazards: None

Vehicle 1 Pedal Cycle, travelling from NW to SE was going ahead other on footway. The vehicle was approaching junction or waiting/parked at junction approach. The male driver aged 13.
Vehicle 2 Car, travelling from SW to NE was going ahead other on footway. The vehicle was entering main road. The male driver aged 38 lived in Df
Casualty 1 (Vehicle 1) A male rider aged 13 suffered a slight injury.

Acc. Ref. No: 19835042 **Road:** B 5493 **Grid Reference:** 420836 304899
District Council: Tamworth **Time:** 1537 **Tuesday** 02-April-2019
Lighting: Daylight **Weather:** Fine without high winds **Speed limit:** 30
Severity: SLIGHT **Road surface:** Dry
Location: ASHBY ROAD (B5493) NEAR JUNCTION WITH COMBERFORD ROAD (A513)

The accident occurred at a T or staggered junction on the B5493, a single carriageway at its junction with the A513 controlled by automatic traffic signal(s)..

Special conditions and hazards: None

Vehicle 1 Car, travelling from NE to S was going ahead on a left bend on the main carriageway. The vehicle was approaching junction or waiting/parked at junction approach. The female driver aged 60 lived in B79.
Vehicle 2 Car, travelling from NE to S was going ahead but held up on the main carriageway. The vehicle was approaching junction or waiting/parked at junction approach. The female driver aged 48 lived in B77.
Casualty 1 (Vehicle 1) A female driver aged 60 suffered a slight injury.
Casualty 2 (Vehicle 2) A female driver aged 48 suffered a slight injury.

Contributory Factors

Vehicle 1 Failed to look properly
 Vehicle 1 Failed to judge other persons path or speed

AccsMap - Accident Analysis System

Accidents between dates **01/06/2016** and **18/01/2023** (80) months

Selection: Notes:

Selected using Manual Selection

Acc. Ref. No: 19848833 **Road:** A 513 **Grid Reference:** 419332 309705
District Council: Lichfield **Time:** 1200 **Sunday** 12-May-2019
Lighting: Daylight **Weather:** Fine without high winds **Speed limit:** 40
Severity: SLIGHT **Road surface:** Dry
Location: COMBERFORD ROAD (A513) J/W PEGGS LANE

The accident occurred at a T or staggered junction on the A513, a single carriageway at its junction with the C76 controlled by a give way or uncontrolled..

Special conditions and hazards: None

Vehicle 1 Motor Cycle over 50 cc and up to 125cc, travelling from S to SE was turning right on the main carriageway. The vehicle was approaching junction or waiting/parked at junction approach. The male driver aged 37 lived in DE15.

Vehicle 2 Car, travelling from S to SE was waiting to turn right on the main carriageway. The vehicle was approaching junction or waiting/parked at junction approach. The male driver aged 35 lived in B79.

Casualty 1 (Vehicle 1) A male rider aged 37 suffered a slight injury.

Contributory Factors

Vehicle 1 Failed to signal/Misleading signal
 Vehicle 1 Failed to judge other persons path or speed

Acc. Ref. No: 19975804 **Road:** A 51 **Grid Reference:** 420125 303464
District Council: Tamworth **Time:** 1822 **Monday** 03-June-2019
Lighting: Daylight **Weather:** Fine without high winds **Speed limit:** 30
Severity: SLIGHT **Road surface:** Dry
Location: RIVER DRIVE R'BT J/W BITTERSCOTE DR

The accident occurred at a roundabout on the A51, at its junction with the A453 controlled by automatic traffic signal(s)..

Special conditions and hazards: None

Vehicle 1 Car, travelling from E to W was going ahead other on the main carriageway. The vehicle was mid junction - on roundabout or main road. T male driver aged 18 lived in B8.

Vehicle 2 Car, travelling from S to W was starting on the main carriageway. The vehicle was entering roundabout. The male driver aged 52 lived in E

Casualty 1 (Vehicle 2) A male driver aged 52 suffered a slight injury.

Contributory Factors

Vehicle 1 Careless/Reckless/In a hurry
 Vehicle 1 Aggressive driving
 Vehicle 1 Inexperienced or learner driver/rider
 Vehicle 1 Vehicle in course of crime

Acc. Ref. No: 19877157 **Road:** B 5493 **Grid Reference:** 420768 304450
District Council: Tamworth **Time:** 1400 **Tuesday** 18-June-2019
Lighting: Daylight **Weather:** Fine without high winds **Speed limit:** 30
Severity: SLIGHT **Road surface:** Dry
Location: UPPER GUNGATE (B5493) -24 MTS SE J/W OFFA DRIVE (A453)

The accident occurred on the B5493, a single carriageway .

Special conditions and hazards: None

Vehicle 1 Motorcycle 50cc and under, travelling from S to N was overtaking a moving vehicle on the offside on the main carriageway. The vehicle was not at, or within 20M of a junction. The untraced driver of an unknown age .

Vehicle 2 Car, travelling from S to E was turning right on the main carriageway. The vehicle was not at, or within 20M of a junction. The female driver aged 28 lived in B79.

Casualty 1 (Vehicle 2) A female driver aged 28 suffered a slight injury.

Contributory Factors

Vehicle 1 Failed to judge other persons path or speed

AccsMap - Accident Analysis System

Accidents between dates **01/06/2016** and **18/01/2023** (80) months

Selection: Notes:

Selected using Manual Selection

Acc. Ref. No: 19890995 **Road:** A 51 **Grid Reference:** 420180 303489
District Council: Tamworth **Time:** 0355 **Saturday** 22-June-2019
Lighting: Darkness: street lights present and lit **Weather:** Fine without high winds **Speed limit:** 40
Severity: SLIGHT **Road surface:** Dry
Location: LADYBRIDGE R'BT J/W RIVER DRIVE

The accident occurred at a roundabout on the A51, at its junction with the A453 controlled by automatic traffic signal(s)..

Special conditions and hazards: None

Vehicle 1 Car, travelling from SE to SW was going ahead on a left bend on the main carriageway. The vehicle was mid junction - on roundabout or n road. The untraced driver of an unknown age .

Casualty 1 (Vehicle 1) A male vehicle or pillion passenger aged 22 suffered a slight injury.

Casualty 2 (Vehicle 1) A male vehicle or pillion passenger aged 27 suffered a slight injury.

Contributory Factors

Vehicle 1 Careless/Reckless/In a hurry

Vehicle 1 Aggressive driving

Vehicle 1 Junction overshoot

Vehicle 1 Poor turn or manoeuvre

Vehicle 1 Loss of control

Acc. Ref. No: 19929029 **Road:** A 51 **Grid Reference:** 421228 303646
District Council: Tamworth **Time:** 1700 **Sunday** 07-July-2019
Lighting: Daylight **Weather:** Fine without high winds **Speed limit:** 30
Severity: SERIOUS **Road surface:** Dry
Location: BOLEBRIDGE STREET R'BT JUNCTION WITH ANKER DRIVE

The accident occurred at a roundabout on the A51, at its junction with the B5000 controlled by a give way or uncontrolled. There was a pelican/puffin/toucan within 50 metres..

Special conditions and hazards: None

Vehicle 1 Motorcycle over 500cc, travelling from N to S was going ahead other on the main carriageway. The vehicle was entering roundabout. The i driver aged 32 lived in B77.

Vehicle 2 Car, travelling from E to N was turning right on the main carriageway. The vehicle was mid junction - on roundabout or main road. The mal driver of an unknown age .

Casualty 1 (Vehicle 1) A male rider aged 32 suffered a serious injury.

Casualty 2 (Vehicle 2) A male driver age unknown suffered a slight injury.

Contributory Factors

Vehicle 1 Failed to look properly

Vehicle 1 Inexperienced or learner driver/rider

Acc. Ref. No: 19867704 **Road:** A 453 **Grid Reference:** 420903 304460
District Council: Tamworth **Time:** 0815 **Thursday** 11-July-2019
Lighting: Daylight **Weather:** Fine without high winds **Speed limit:** 30
Severity: SLIGHT **Road surface:** Dry
Location: OFFA DRIVE (A453) APPROX 108MTS E J/W UPPER GUNGATE

The accident occurred on the A453, a single carriageway There was a pelican/puffin/toucan within 50 metres..

Special conditions and hazards: None

Vehicle 1 Car, travelling from E to W was going ahead other on the main carriageway. The vehicle was not at, or within 20M of a junction. The male driver aged 41 lived in B77.

Casualty 1 (Vehicle 1) A female pedestrian aged 14 suffered a slight injury crossing from driver's nearside1.

Contributory Factors

Vehicle 1 Failed to look properly

Vehicle 1 Disobeyed automatic traffic signal

AccsMap - Accident Analysis System

Accidents between dates **01/06/2016** and **18/01/2023** (80) months

Selection: Notes:

Selected using Manual Selection

Acc. Ref. No: 19919388 **Road:** A 51 **Grid Reference:** 420135 303460
District Council: Tamworth **Time:** 1916 **Thursday** 08-August-2019
Lighting: Daylight **Weather:** Fine without high winds **Speed limit:** 40
Severity: SERIOUS **Road surface:** Dry
Location: RIVER DR R'BT J/W BITTERSCOTE DR

The accident occurred at a roundabout on the A51, at its junction with the A453 controlled by automatic traffic signal(s)..

Special conditions and hazards: None

Vehicle 1 Car, travelling from S to N was going ahead other on the main carriageway. The vehicle was entering roundabout. The female driver aged lived in B77.

Vehicle 2 Motorcycle over 500cc, travelling from S to N was going ahead other on the main carriageway. The vehicle was entering roundabout. The driver aged 59 lived in WS11.

Casualty 1 (Vehicle 2) A male rider aged 59 suffered a serious injury.

Contributory Factors

- Vehicle 1 Failed to look properly
- Vehicle 2 Failed to look properly
- Vehicle 1 Failed to signal/Misleading signal
- Vehicle 2 Failed to signal/Misleading signal
- Vehicle 1 Failed to judge other persons path or speed
- Vehicle 2 Failed to judge other persons path or speed

Acc. Ref. No: 19900866 **Road:** A 513 **Grid Reference:** 419564 308245
District Council: Lichfield **Time:** 1000 **Monday** 09-September-2019
Lighting: Daylight **Weather:** Raining without high winds **Speed limit:** 60
Severity: SLIGHT **Road surface:** Wet/Damp
Location: ELFORD ROAD (A513) OS MERE PITS FARM

The accident occurred on the A513, a single carriageway .

Special conditions and hazards: None

Vehicle 1 Van or Goods 3.5 tonnes mgw and under, travelling from NW to S was stopping on the main carriageway. The vehicle was not at, or within 20M of a junction and overturned. The male driver of an unknown age .

Vehicle 2 Van or Goods 3.5 tonnes mgw and under, travelling from NW to S was going ahead on a right bend on the main carriageway. The vehicle not at, or within 20M of a junction. The male driver aged 28 lived in B75.

Casualty 1 (Vehicle 1) A male vehicle or pillion passenger aged 37 suffered a slight injury.

Casualty 2 (Vehicle 1) A male vehicle or pillion passenger aged 22 suffered a slight injury.

Casualty 4 (Vehicle 1) A male vehicle or pillion passenger aged 14 suffered a slight injury.

Contributory Factors

- Vehicle 1 Slippery road (due to weather)
- Vehicle 2 Slippery road (due to weather)
- Vehicle 1 Sudden braking
- Vehicle 2 Following too close
- Vehicle 1 Careless/Reckless/In a hurry
- Vehicle 1 Vehicle in course of crime

AccsMap - Accident Analysis System

Accidents between dates **01/06/2016** and **18/01/2023** (80) months

Selection: Notes:

Selected using Manual Selection

Acc. Ref. No: 19892819 **Road:** A 51 **Grid Reference:** 421133 303862
District Council: Tamworth **Time:** 1400 **Monday** 23-September-2019
Lighting: Daylight **Weather:** Fine without high winds **Speed limit:** 30
Severity: SERIOUS **Road surface:** Dry
Location: BOLEBRIDGE STREET AT JUNCTION WITH SAXON DRIVE

The accident occurred at a roundabout on the A51, at its junction with the A513 controlled by a give way or uncontrolled..

Special conditions and hazards: None

Vehicle 1 Car, travelling from NE to SW was going ahead other on the main carriageway. The vehicle was entering roundabout. The male driver age lived in DE11.

Vehicle 2 Motor Cycle over 50 cc and up to 125cc, travelling from NW to SE was going ahead other on the main carriageway. The vehicle was mid junction - on roundabout or main road. The male driver aged 31 lived in B77.

Casualty 1 (Vehicle 2) A male rider aged 31 suffered a serious injury.

Contributory Factors

Vehicle 1 Failed to look properly
 Vehicle 2 Failed to look properly
 Vehicle 1 Failed to judge other persons path or speed
 Vehicle 2 Failed to judge other persons path or speed

Acc. Ref. No: 19906708 **Road:** A 513 **Grid Reference:** 420705 305053
District Council: Tamworth **Time:** 1135 **Monday** 30-September-2019
Lighting: Daylight **Weather:** Fine without high winds **Speed limit:** 30
Severity: SLIGHT **Road surface:** Dry
Location: COMBERFORD ROAD (A513) NEAR JUNCTION WITH ORCHARD GROVE

The accident occurred at a T or staggered junction on the A513, a single carriageway controlled by a give way or uncontrolled..

Special conditions and hazards: None

Vehicle 1 Car, travelling from SE to NW was going ahead other on the main carriageway. The vehicle cleared junction or waiting/parked at junction e The female driver aged 63 lived in B77.

Vehicle 2 Car, travelling from SE to NW was stopping on the main carriageway. The vehicle cleared junction or waiting/parked at junction exit. The female driver aged 43 lived in ST18.

Casualty 1 (Vehicle 2) A female driver aged 43 suffered a slight injury.

Casualty 2 (Vehicle 2) A female vehicle or pillion passenger aged 29 suffered a slight injury.

Contributory Factors

Vehicle 1 Following too close
 Vehicle 1 Distraction outside vehicle

Acc. Ref. No: 19897776 **Road:** A 513 **Grid Reference:** 421138 303883
District Council: Tamworth **Time:** 0853 **Tuesday** 01-October-2019
Lighting: Daylight **Weather:** Raining without high winds **Speed limit:** 30
Severity: SLIGHT **Road surface:** Wet/Damp
Location: SAXON DRIVE APPROX 18MTS NE R'BT J/W BOLEBRIDGE STREET

The accident occurred at a roundabout on the A513, a single carriageway at its junction with the A51 controlled by a give way or uncontrolled..

Special conditions and hazards: None

Vehicle 1 Car, travelling from NW to NE was turning left on the main carriageway. The vehicle was leaving roundabout. The female driver aged 54 li in B77.

Vehicle 2 Car, travelling from NE to SW was going ahead other on the main carriageway. The vehicle was approaching junction or waiting/parked at junction approach. The female driver aged 53 lived in B75.

Casualty 1 (Vehicle 1) A female driver aged 54 suffered a slight injury.

Contributory Factors

Vehicle 1 Poor turn or manoeuvre

AccsMap - Accident Analysis System

Accidents between dates **01/06/2016** and **18/01/2023** (80) months

Selection: Notes:

Selected using Manual Selection

Acc. Ref. No: 19914361 **Road:** A 51 **Grid Reference:** 421012 303938
District Council: Tamworth **Time:** 2250 **Friday** 04-October-2019
Lighting: Darkness: street lights present and lit **Weather:** Fine without high winds **Speed limit:** 30
Severity: SLIGHT **Road surface:** Dry
Location: BOLEBRIDGE ST R'BT J/W ANKER DR

The accident occurred at a roundabout on the A51, at its junction with the Unclassified3 controlled by a give way or uncontrolled..

Special conditions and hazards: None

Vehicle 1 Car, travelling from SE to N was turning right on the main carriageway. The vehicle was mid junction - on roundabout or main road. The untraced driver of an unknown age .
Vehicle 2 Car, travelling from SE to N was turning right on the main carriageway. The vehicle was mid junction - on roundabout or main road. The fe driver aged 29.
Casualty 1 (Vehicle 2) A female driver aged 29 suffered a slight injury.

Acc. Ref. No: 19907304 **Road:** A 51 **Grid Reference:** 420082 303263
District Council: Tamworth **Time:** 0948 **Monday** 11-November-2019
Lighting: Daylight **Weather:** Fine without high winds **Speed limit:** 30
Severity: SLIGHT **Road surface:** Wet/Damp
Location: BITTERSCOTE DRIVE (A51) JUNCTION WITH VENTURA PARK ROAD

The accident occurred at a roundabout on the A51, at its junction with the Unclassified67 controlled by a give way or uncontrolled. There was a pedestrian phase at the traffic signal junction.

Special conditions and hazards: None

Vehicle 1 Goods vehicle - unknown weight, travelling from E to W was going ahead other on the main carriageway. The vehicle was entering roundabout. The male driver aged 50 lived in LE10.
Vehicle 2 Car, travelling from S to N was going ahead other on the main carriageway. The vehicle was mid junction - on roundabout or main road. Tf male driver aged 34 lived in B77.
Casualty 1 (Vehicle 2) A male driver aged 34 suffered a slight injury.

Contributory Factors

Vehicle 1 Dazzling sun
 Vehicle 1 Slippery road (due to weather)
 Vehicle 1 Junction overshoot
 Vehicle 1 Failed to look properly

Acc. Ref. No: 19922646 **Road:** A 5 **Grid Reference:** 420042 303078
District Council: Tamworth **Time:** 1800 **Wednesday** 04-December-2019
Lighting: Darkness: street lights present and lit **Weather:** Fine without high winds **Speed limit:** 40
Severity: SLIGHT **Road surface:** Wet/Damp
Location: A5 EB EXIT SLIP APPROX 5MTS SW J/W THOMAS GUY WAY

The accident occurred at a T or staggered junction on the A5, a slip road at its junction with the A5 controlled by a give way or uncontrolled..

Special conditions and hazards: None

Vehicle 1 Car, travelling from SW to NE was going ahead other on the main carriageway. The vehicle was approaching junction or waiting/parked at junction approach. The male driver of an unknown age .
Vehicle 2 Car, travelling from SW to N was waiting to turn left on the main carriageway. The vehicle was approaching junction or waiting/parked at junction approach. The female driver aged 36 lived in CV9.
Casualty 1 (Vehicle 2) A female driver aged 36 suffered a slight injury.

Contributory Factors

Vehicle 1 Failed to look properly
 Vehicle 1 Failed to judge other persons path or speed

AccsMap - Accident Analysis System

Accidents between dates **01/06/2016** and **18/01/2023** (80) months

Selection: Notes:

Selected using Manual Selection

Acc. Ref. No:	20961004	Road:	A 513	Grid Reference:	420803	304837
District Council:	Tamworth	Time:	0820	Wednesday	04-March-2020	
Lighting:	Daylight	Weather:	Fine without high winds		Speed limit:	30
Severity:	SLIGHT	Road surface	Dry			
Location:	UPPER GUNGATE (A513) OPP LANDAU FORTE ACADEMY					

The accident occurred at a private drive on the A513, a single carriageway controlled by a give way or uncontrolled..

Special conditions and hazards: None

Vehicle 1 Car, travelling from S to N was going ahead other on the main carriageway. The vehicle was approaching junction or waiting/parked at junction approach. The male driver aged 27 lived in B77.

Vehicle 2 Car, travelling from S to N was stopping on the main carriageway. The vehicle was approaching junction or waiting/parked at junction approach. The male driver aged 45 lived in B77.

Casualty 1 (Vehicle 2) A male driver aged 45 suffered a slight injury.

Casualty 2 (Vehicle 2) A male vehicle or pillion passenger aged 17 suffered a slight injury.

Contributory Factors

- Vehicle 1 Following too close
- Vehicle 1 Failed to look properly
- Vehicle 2 Sudden braking
- Vehicle 1 Distraction in vehicle

Acc. Ref. No:	201030188	Road:	C 372	Grid Reference:	421241	303723
District Council:	Tamworth	Time:	1217	Friday	19-June-2020	
Lighting:	Daylight	Weather:	Fine without high winds		Speed limit:	30
Severity:	SLIGHT	Road surface	Wet/Damp			
Location:	AMINGTON RD APPROX 12MTS E R'BT J/W BOLEBRIDGE ST					

The accident occurred at a roundabout on the C372, a single carriageway at its junction with the A51 controlled by a give way or uncontrolled..

Special conditions and hazards: None

Vehicle 1 Car, travelling from S to E was turning right on the main carriageway. The vehicle was leaving roundabout and skidded. The male driver aged 25 lived in B77.

Casualty 1 (Vehicle 1) A female pedestrian aged 66 suffered a slight injury.

Contributory Factors

- Vehicle 1 Slippery road (due to weather)
- Vehicle 1 Nervous/Uncertain/Panic
- Vehicle 1 Travelling too fast for conditions

AccsMap - Accident Analysis System

Accidents between dates **01/06/2016** and **18/01/2023** (80) months

Selection: Notes:

Selected using Manual Selection

Acc. Ref. No:	20995850	Road:	A 513	Grid Reference:	419989	311773
District Council:	Lichfield	Time:	1210	Wednesday	05-August-2020	
Lighting:	Daylight	Weather:	Fine without high winds		Speed limit:	60
Severity:	SLIGHT	Road surface	Dry			
Location:	CROXALL ROAD (A513) APPROX 17MTS S J/W SCOTLAND LANE					

The accident occurred at a T or staggered junction on the A513, a single carriageway at its junction with the C294 controlled by a give way or uncontrolled..

Special conditions and hazards: None

- Vehicle 1** Car, travelling from S to N was overtaking a moving vehicle on the offside on the main carriageway. The vehicle was approaching junction waiting/parked at junction approach. The female driver aged 75 lived in DE13.
- Vehicle 2** Motor Cycle over 125 cc and up to 500cc, travelling from S to N was overtaking a moving vehicle on the offside on the main carriageway. The vehicle was approaching junction or waiting/parked at junction approach and skidded. The male driver aged 66 lived in WS14.
- Vehicle 3** Agricultural vehicle, travelling from S to N was going ahead other on the main carriageway. The vehicle was approaching junction or waiting/parked at junction approach. The male driver of an unknown age .
- Casualty 1** (Vehicle 2) A male rider aged 66 suffered a slight injury.

Contributory Factors

- Vehicle 1 Failed to look properly
- Vehicle 2 Failed to judge other persons path or speed
- Vehicle 1 Poor turn or manoeuvre
- Vehicle 1 Failed to signal/Misleading signal
- Vehicle 1 Vehicle blind spot

Acc. Ref. No:	20989580	Road:	A 51	Grid Reference:	421234	303706
District Council:	Tamworth	Time:	2140	Monday	17-August-2020	
Lighting:	Darkness: street lights present and lit	Weather:	Raining without high winds		Speed limit:	30
Severity:	SLIGHT	Road surface	Wet/Damp			
Location:	BOLEBRIDGE STREET J/W AMINGTON RD					

The accident occurred at a roundabout on the A51, at its junction with the C372 controlled by a give way or uncontrolled..

Special conditions and hazards: None

- Vehicle 1** Van or Goods 3.5 tonnes mgw and under, travelling from NE to SW was going ahead other on the main carriageway. The vehicle was approaching junction or waiting/parked at junction approach. The male driver aged 49 lived in B78.
- Vehicle 2** Motor Cycle over 50 cc and up to 125cc, travelling from N to S was going ahead other on the main carriageway. The vehicle was mid junct on roundabout or main road. The male driver of an unknown age .
- Casualty 1** (Vehicle 2) A male rider age unknown suffered a slight injury.

Acc. Ref. No:	201007479	Road:	A 513	Grid Reference:	419552	312942
District Council:	Lichfield	Time:	0412	Wednesday	09-September-2020	
Lighting:	Darkness: no street lighting	Weather:	Fine without high winds		Speed limit:	60
Severity:	SLIGHT	Road surface	Dry			
Location:	CROXALL ROAD (A513) APPROX 410MTS SE OAKLEY FARM					

The accident occurred on the A513, a single carriageway .

Special conditions and hazards: None

- Vehicle 1** Car, travelling from SE to N was going ahead on a right bend on the main carriageway. The vehicle was not at, or within 20M of a junction overturned. The male driver aged 21 lived in B77.
- Casualty 1** (Vehicle 1) A male driver aged 21 suffered a slight injury.

Contributory Factors

- Vehicle 1 Impaired by alcohol
- Vehicle 1 Loss of control

AccsMap - Accident Analysis System

Accidents between dates **01/06/2016** and **18/01/2023** (80) months

Selection: Notes:

Selected using Manual Selection

Acc. Ref. No: 20996689 **Road:** A 513 **Grid Reference:** 419333 309674
District Council: Lichfield **Time:** 1300 **Sunday** 27-September-2020
Lighting: Daylight **Weather:** Fine without high winds **Speed limit:** 40
Severity: SERIOUS **Road surface:** Dry
Location: COMBERFORD ROAD (A513) OPP MILLSIDE COTTAGE

The accident occurred on the A513, a single carriageway .

Special conditions and hazards: None

Vehicle 1 Motorcycle over 500cc, travelling from S to NW was going ahead on a left bend on the main carriageway. The vehicle was not at, or within 20M of a junction. The male driver aged 77 lived in B77.

Casualty 1 (Vehicle 1) A male rider aged 77 suffered a serious injury.

Contributory Factors

Vehicle 1 Sudden braking
 Vehicle 1 Swerved
 Vehicle 1 Loss of control

Acc. Ref. No: 211032061 **Road:** A 51 **Grid Reference:** 420077 303245
District Council: Tamworth **Time:** 1727 **Wednesday** 20-January-2021
Lighting: Darkness: street lights present and lit **Weather:** Raining with high winds **Speed limit:** 40
Severity: SLIGHT **Road surface:** Wet/Damp
Location: BITTERSCOTE DRIVE R'BT J/W VENTURA PARK ROAD

The accident occurred at a roundabout on the A51, at its junction with the A5 controlled by automatic traffic signal(s). There was a pedestrian phase at the traffic signal junction.

Special conditions and hazards: None

Vehicle 1 Car, travelling from SW to W was changing lane to left on the main carriageway. The vehicle was mid junction - on roundabout or main road. The female driver aged 31 lived in WS14.

Vehicle 2 Car, travelling from SW to W was turning left on the main carriageway. The vehicle was mid junction - on roundabout or main road. The male driver aged 35 lived in B77.

Casualty 1 (Vehicle 2) A male driver aged 35 suffered a slight injury.

Contributory Factors

Vehicle 1 Poor turn or manoeuvre
 Vehicle 1 Failed to judge other persons path or speed
 Vehicle 1 Failed to look properly

Acc. Ref. No: 211035249 **Road:** A 513 **Grid Reference:** 420285 305539
District Council: Tamworth **Time:** 1320 **Friday** 19-February-2021
Lighting: Daylight **Weather:** Fine without high winds **Speed limit:** 30
Severity: SERIOUS **Road surface:** Dry
Location: COMBERFORD ROAD (A513) J/W CEDAR DRIVE

The accident occurred at a T or staggered junction on the A513, a single carriageway at its junction with the Unclassified11 controlled by a give way or uncontrolled. There was a pelican/puffin/toucan within 50 metres..

Special conditions and hazards: None

Vehicle 1 Car, travelling from NE to SE was turning left on the main carriageway. The vehicle was entering main road. The female driver aged 35 lived in B77.

Vehicle 2 Pedal Cycle, travelling from NW to SE was going ahead on the main carriageway. The vehicle was mid junction - on roundabout or main road. The male driver aged 35 lived in CV9.

Casualty 1 (Vehicle 2) A male rider aged 35 suffered a serious injury.

Contributory Factors

Vehicle 1 Failed to look properly
 Vehicle 2 Disobeyed pedestrian crossing facility

Accidents between dates **01/06/2016** and **18/01/2023** (80) months

Selection: Notes:

Selected using Manual Selection

Acc. Ref. No: 211045285 **Road:** A 51 **Grid Reference:** 421115 303876
District Council: Tamworth **Time:** 1702 **Thursday** 15-April-2021
Lighting: Daylight **Weather:** Fine without high winds **Speed limit:** 30
Severity: SERIOUS **Road surface:** Dry
Location: BOLEBRIDGE STREET JUNCTION WITH SAXON DR

The accident occurred at a roundabout on the A51, at its junction with the A513 controlled by a give way or uncontrolled..

Special conditions and hazards: None

Vehicle 1 Car, travelling from NW to SE was going ahead other on the main carriageway. The vehicle was entering roundabout. The female driver aged 63 lived in B35.

Vehicle 2 Motorcycle over 500cc, travelling from SE to NE was turning right on the main carriageway. The vehicle was mid junction - on roundabout or main road. The male driver aged 61 lived in B79.

Casualty 1 (Vehicle 2) A male rider aged 61 suffered a serious injury.

Contributory Factors

Vehicle 1 Failed to judge other persons path or speed

Vehicle 1 Failed to look properly

Acc. Ref. No: 211046615 **Road:** A 513 **Grid Reference:** 420779 304530
District Council: Tamworth **Time:** 1812 **Tuesday** 18-May-2021
Lighting: Daylight **Weather:** Raining without high winds **Speed limit:** 30
Severity: SLIGHT **Road surface:** Wet/Damp
Location: UPPER GUNGATE JUNCTION WITH SALTERS LANE

The accident occurred at a T or staggered junction on the A513, a single carriageway at its junction with the Unclassified9 controlled by automatic traffic signal(s)..

Special conditions and hazards: None

Vehicle 1 Car, travelling from N to S was stopping on the main carriageway. The vehicle was mid junction - on roundabout or main road. The male driver aged 30 lived in B79.

Vehicle 2 Car, travelling from N to S was stopping on the main carriageway. The vehicle was mid junction - on roundabout or main road. The female driver aged 37 lived in B77.

Casualty 1 (Vehicle 2) A female driver aged 37 suffered a slight injury.

Casualty 2 (Vehicle 2) A male vehicle or pillion passenger aged 16 suffered a slight injury.

Contributory Factors

Vehicle 1 Slippery road (due to weather)

Acc. Ref. No: 211051479 **Road:** A 513 **Grid Reference:** 420004 311055
District Council: Lichfield **Time:** 1310 **Tuesday** 01-June-2021
Lighting: Daylight **Weather:** Fine without high winds **Speed limit:** 60
Severity: SLIGHT **Road surface:** Dry
Location: CROXALL ROAD (A513) APPROX 63 MTS NE MODEL FARM LANE

The accident occurred on the A513, a single carriageway .

Special conditions and hazards: None

Vehicle 1 Car, travelling from W to N was going ahead on a left bend on the main carriageway. The vehicle was not at, or within 20M of a junction and skidded. The female driver aged 19 lived in B74.

Vehicle 2 Car, travelling from N to W was going ahead on a right bend on the main carriageway. The vehicle was not at, or within 20M of a junction. The male driver aged 63 lived in B79.

Casualty 1 (Vehicle 1) A female driver aged 19 suffered a slight injury.

Casualty 2 (Vehicle 2) A male driver aged 63 suffered a slight injury.

Contributory Factors

Vehicle 1 Poor turn or manoeuvre

Vehicle 1 Inexperienced or learner driver/rider

Vehicle 1 Road layout (eg bend, hill crest)

AccsMap - Accident Analysis System

Accidents between dates **01/06/2016** and **18/01/2023** (80) months

Selection: Notes:

Selected using Manual Selection

Acc. Ref. No:	211057515	Road:	A 51	Grid Reference:	421230	303707
District Council:	Tamworth	Time:	1330	Friday	18-June-2021	
Lighting:	Daylight	Weather:	Unknown		Speed limit:	30
Severity:	SLIGHT	Road surface	Dry			
Location:	BOLEBRIDGE STREET R'BT J/W AMINGTON ROAD					

The accident occurred at a roundabout on the A51, at its junction with the C372 controlled by a give way or uncontrolled..

Special conditions and hazards: None

Vehicle 1 Car, travelling from NE to SW was starting on the main carriageway. The vehicle was entering roundabout. The male driver aged 26 lived in CV9.

Vehicle 2 Motorcycle 50cc and under, travelling from NW to S was going ahead on a right bend on the main carriageway. The vehicle was mid junction on roundabout or main road. The male driver of an unknown age lived in CV9.

Casualty 1 (Vehicle 2) A male rider age unknown suffered a slight injury.

Acc. Ref. No:	211059151	Road:	A 513	Grid Reference:	420006	311922
District Council:	Lichfield	Time:	0720	Thursday	24-June-2021	
Lighting:	Daylight	Weather:	Fine without high winds		Speed limit:	60
Severity:	SERIOUS	Road surface	Dry			
Location:	CROXALL ROAD (A513) APPROX 122MTS NE J/W SCOTLAND LANE					

The accident occurred on the A513, a single carriageway .

Special conditions and hazards: Road works

Vehicle 1 Car, travelling from SW to NE was going ahead other on the main carriageway. The vehicle was not at, or within 20M of a junction and skidded. The female driver aged 23 lived in B77.

Casualty 1 (Vehicle 1) A female driver aged 23 suffered a serious injury.

Contributory Factors

Vehicle 1 Deposit on road (eg oil, mud, chippings)

Casualty 1 Deposit on road (eg oil, mud, chippings)

Vehicle 1 Travelling too fast for conditions

Acc. Ref. No:	211086009	Road:	A 51	Grid Reference:	420091	303477
District Council:	Tamworth	Time:	1915	Wednesday	08-September-2021	
Lighting:	Darkness: street lights present and lit	Weather:	Fine without high winds		Speed limit:	40
Severity:	SLIGHT	Road surface	Dry			
Location:	RIVER DRIVE (A51) JUNCTION WITH BONEHILL ROAD (A453)					

The accident occurred at a roundabout on the A51, at its junction with the A453 controlled by automatic traffic signal(s). There was a pedestrian phase at the traffic signal junction.

Special conditions and hazards: None

Vehicle 1 Motor Cycle over 125 cc and up to 500cc, travelling from S to NW was starting on the main carriageway. The vehicle was leaving roundabout. The male driver aged 42 lived in B77.

Vehicle 2 Car, travelling from S to NW was starting on the main carriageway. The vehicle was leaving roundabout. The untraced driver of an unknown age .

Casualty 1 (Vehicle 1) A male rider aged 42 suffered a slight injury.

Contributory Factors

Vehicle 2 Following too close

Vehicle 2 Careless/Reckless/In a hurry

AccsMap - Accident Analysis System

Accidents between dates **01/06/2016** and **18/01/2023** (80) months

Selection: Notes:

Selected using Manual Selection

Acc. Ref. No: 211096717 **Road:** A 51 **Grid Reference:** 421134 303862
District Council: Tamworth **Time:** 1235 **Friday** 01-October-2021
Lighting: Daylight **Weather:** Fine without high winds **Speed limit:** 30
Severity: SLIGHT **Road surface:** Dry
Location: BOLEBRIDGE STREET R'BT J/W SAXON DRIVE

The accident occurred at a roundabout on the A51, at its junction with the A513 controlled by a give way or uncontrolled..

Special conditions and hazards: None

Vehicle 1 Goods 7.5 tonnes mgw and over, travelling from NE to SW was starting on the main carriageway. The vehicle was entering roundabout. The male driver aged 56 lived in B36.

Vehicle 2 Car, travelling from NW to SE was going ahead other on the main carriageway. The vehicle was mid junction - on roundabout or main road. The female driver aged 24 lived in ST16.

Casualty 1 (Vehicle 2) A female driver aged 24 suffered a slight injury.

Contributory Factors

Vehicle 1 Failed to look properly

Vehicle 1 Dazzling sun

Acc. Ref. No: 211107594 **Road:** A 453 **Grid Reference:** 420013 303510
District Council: Tamworth **Time:** 1150 **Sunday** 07-November-2021
Lighting: Daylight **Weather:** Other **Speed limit:** 30
Severity: SLIGHT **Road surface:** Dry
Location: BONEHILL ROAD (A453) AT J/W JOLLY SAILOR RETAIL CAR PARK EXIT

The accident occurred at a private drive on the A453, a single carriageway controlled by a give way or uncontrolled..

Special conditions and hazards: None

Vehicle 1 Car, travelling from SE to N was starting on the main carriageway. The vehicle was entering main road. The female driver of an unknown : lived in DE13.

Vehicle 2 Car, travelling from SE to NW was going ahead other on the main carriageway. The vehicle was mid junction - on roundabout or main road. The female driver aged 31 lived in B77.

Casualty 1 (Vehicle 2) A female driver aged 31 suffered a slight injury.

Casualty 2 (Vehicle 2) A male vehicle or pillion passenger aged 24 suffered a slight injury.

Acc. Ref. No: 221128326 **Road:** D 67 **Grid Reference:** 420018 303249
District Council: Tamworth **Time:** 1900 **Tuesday** 04-January-2022
Lighting: Darkness: street lights present but unlit **Weather:** Fine without high winds **Speed limit:** 30
Severity: SLIGHT **Road surface:** Wet/Damp
Location: VENTURA PARK ROAD J/W VENTURA COURT

The accident occurred at a T or staggered junction on the D67, a single carriageway controlled by a give way or uncontrolled..

Special conditions and hazards: None

Vehicle 1 Car, travelling from E to N was turning right on the main carriageway. The vehicle was leaving main road. The female driver aged 19 lived LE65.

Vehicle 2 Motor Cycle over 50 cc and up to 125cc, travelling from NW to E was going ahead on a left bend on the main carriageway. The vehicle was mid junction - on roundabout or main road. The male driver aged 31 lived in B79.

Casualty 1 (Vehicle 2) A male rider aged 31 suffered a slight injury.

Contributory Factors

Casualty 1 Slippery road (due to weather)

AccsMap - Accident Analysis System

Accidents between dates **01/06/2016** and **18/01/2023** (80) months

Selection: Notes:

Selected using Manual Selection

Acc. Ref. No: 221224352 **Road:** A 513 **Grid Reference:** 419139 313837
District Council: Lichfield **Time:** 1700 **Thursday** 03-March-2022
Lighting: Daylight **Weather:** Raining without high winds **Speed limit:** 40
Severity: SERIOUS **Road surface** Wet/Damp
Location: CROXALL ROAD (A513) J/W CROXALL ROAD, CROXALL

The accident occurred at a T or staggered junction on the A513, a single carriageway at its junction with the C48 controlled by a give way or uncontrolled..

Special conditions and hazards: None

Vehicle 1 Motor Cycle over 50 cc and up to 125cc, travelling from NE to W was turning right on the main carriageway. The vehicle was entering main road. The male driver aged 17 lived in WS15.

Vehicle 2 Van or Goods 3.5 tonnes mgw and under, travelling from W to SE was going ahead on a right bend on the main carriageway. The vehicle mid junction - on roundabout or main road. The male driver aged 40 lived in B77.

Casualty 1 (Vehicle 1) A male rider aged 17 suffered a serious injury.

Contributory Factors

- Vehicle 1 Inexperienced or learner driver/rider
- Vehicle 1 Junction restart
- Vehicle 1 Failed to look properly

Acc. Ref. No: 221177891 **Road:** B 5000 **Grid Reference:** 421301 303643
District Council: Tamworth **Time:** 1627 **Monday** 25-April-2022
Lighting: Daylight **Weather:** Fine without high winds **Speed limit:** 30
Severity: SLIGHT **Road surface** Dry
Location: GLASCOTE ROAD (B5000) R'BT J/W KETTLEBROOK ROAD, TAMWORTH

The accident occurred at a roundabout on the B5000, at its junction with the Unclassified68 controlled by a give way or uncontrolled..

Special conditions and hazards: None

Vehicle 1 Car, travelling from S to W was turning left on the main carriageway. The vehicle was entering roundabout. The female driver aged 39.

Vehicle 2 Motor Cycle over 50 cc and up to 125cc, travelling from E to W was going ahead other on the main carriageway. The vehicle was mid junction - on roundabout or main road. The male driver aged 29 lived in B79.

Casualty 1 (Vehicle 2) A male rider aged 29 suffered a slight injury.

Contributory Factors

- Vehicle 2 Careless/Reckless/In a hurry

Acc. Ref. No: 221242861 **Road:** A 513 **Grid Reference:** 420197 305627
District Council: Tamworth **Time:** 0002 **Sunday** 07-August-2022
Lighting: Darkness: street lights present and lit **Weather:** Fine without high winds **Speed limit:** 30
Severity: SLIGHT **Road surface** Dry
Location: COMBERFORD ROAD NR NO.128, TAMWORTH

The accident occurred at a T or staggered junction on the A513, a single carriageway at its junction with the Unclassified11 controlled by a give way or uncontrolled..

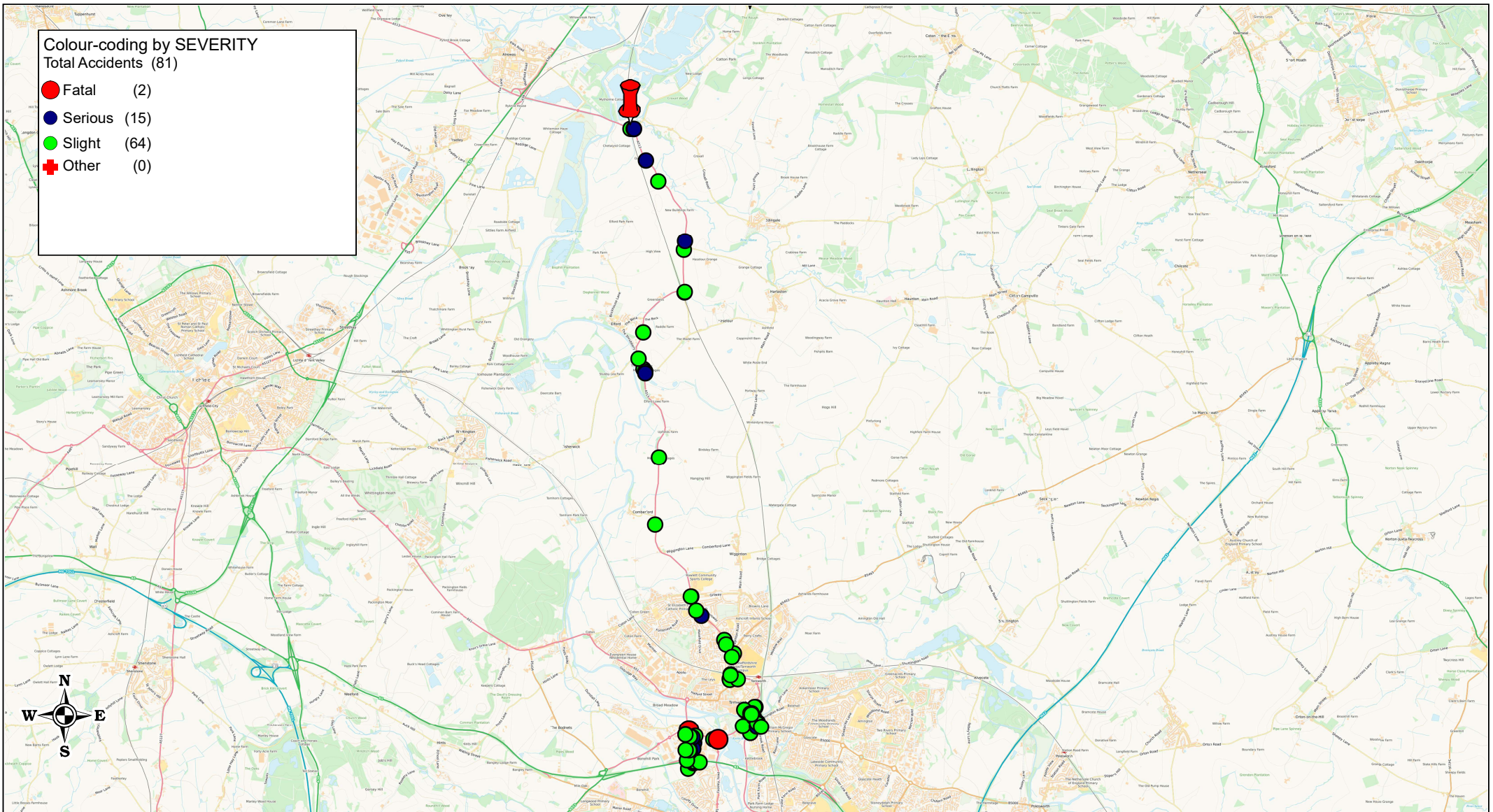
Special conditions and hazards: None

Vehicle 1 Car, travelling from N to SE was going ahead on a left bend on the main carriageway. The vehicle was approaching junction or waiting/par at junction approach. The male driver aged 67 lived in B79.

Casualty 1 (Vehicle 1) A male pedestrian aged 53 suffered a slight injury9.

Contributory Factors

- Casualty 1 Impaired by alcohol
- Casualty 1 Careless/Reckless/In a hurry
- Casualty 1 Failed to judge vehicles path or speed



A513 Alrewas to Ventura Pk Map

(C) Crown Copyright and database rights 2019. You are not permitted to copy, sub-license, distribute or sell any of this data to third parties in any form.

SCALE	1 : 90000
DATE	13/03/2023
DRAWING No.	
DRAWN BY	

AccsMap - Accident Analysis System

Accidents between dates **01/07/2015** and **18/10/2021** (76) months

Selection: Notes:

Selected using Manual Selection

Acc. Ref. No: 1529235	Road: C 359	Grid Reference: 425186 320734
District Council: East Staffordshire	Time: 1155	Sunday 13-September-2015
Lighting: Daylight	Weather: Fine without high winds	Speed limit: 30
Severity: SLIGHT	Road surface: Dry	
Location: ROSLISTON ROAD BURTON OS NO. 201		

The accident occurred on the C359, a single carriageway .

Special conditions and hazards: None

Vehicle 1 Car, travelling from S to NE was overtaking a static vehicle on the offside on the main carriageway. The vehicle was not at, or within 20M of junction. The male driver of an unknown age lived in DE12.

Vehicle 2 Car, on the main carriageway. The vehicle was not at, or within 20M of a junction. The male driver of an unknown age lived in DE15.

Casualty 1 (Vehicle 1) A male pedestrian age unknown suffered a slight injury in carr not crossing masked0.

Contributory Factors

Vehicle 1 Failed to look properly
 Vehicle 1 Passing too close to cyclist, horse rider or pedestrian
 Vehicle 1 Careless/Reckless/In a hurry

Acc. Ref. No: 1532653	Road: C 359	Grid Reference: 425497 321807
District Council: East Staffordshire	Time: 1750	Monday 09-November-2015
Lighting: Darkness: street lights present and lit	Weather: Fine without high winds	Speed limit: 30
Severity: SERIOUS	Road surface: Dry	
Location: MAIN STREET STAPENHILL OPP BARLEY MOW PH		

The accident occurred on the C359, a single carriageway .

Special conditions and hazards: None

Vehicle 1 Car, travelling from S to N was stopping on the main carriageway. The vehicle was not at, or within 20M of a junction. The male driver of a unknown age lived in DE15.

Vehicle 2 Pedal Cycle, travelling from S to N was going ahead other on the main carriageway. The vehicle was not at, or within 20M of a junction. Th male driver aged 35 lived in DE11.

Casualty 1 (Vehicle 2) A male rider aged 35 suffered a serious injury.

Contributory Factors

Vehicle 1 Failed to judge other persons path or speed
 Vehicle 1 Failed to judge other persons path or speed
 Vehicle 1 Sudden braking
 Vehicle 2 Loss of control
 Vehicle 1 Careless/Reckless/In a hurry
 Vehicle 1 Vehicle door opened or closed negligently

Acc. Ref. No: 1654249	Road: C 359	Grid Reference: 425479 321631
District Council: East Staffordshire	Time: 2100	Thursday 24-March-2016
Lighting: Daylight	Weather: Fine without high winds	Speed limit: 30
Severity: SLIGHT	Road surface: Wet/Damp	
Location: MAIN STREET STAPENHILL J/W HILL STREET		

The accident occurred at a T or staggered junction on the C359, a single carriageway at its junction with the Unclassified16 controlled by a give way or uncontrolled..

Special conditions and hazards: None

Vehicle 1 Car, travelling from SE to N was going ahead on a right bend on the main carriageway. The vehicle was mid junction - on roundabout or m road. The male driver aged 42 lived in DE13.

Vehicle 2 Car, travelling from SW to SE was turning right on the main carriageway. The vehicle was entering main road. The female driver aged 48 li in DE15.

Casualty 1 (Vehicle 1) A male driver aged 42 suffered a slight injury.

Casualty 2 (Vehicle 1) A female vehicle or pillion passenger aged 19 suffered a slight injury.

Casualty 3 (Vehicle 2) A male vehicle or pillion passenger aged 19 suffered a slight injury.

AccsMap - Accident Analysis System

Accidents between dates **01/07/2015** and **18/10/2021** (76) months

Selection: Notes:

Selected using Manual Selection

Acc. Ref. No: 1659642 **Road:** C 359 **Grid Reference:** 425212 320786
District Council: East Staffordshire **Time:** 0800 **Wednesday** 13-April-2016
Lighting: Daylight **Weather:** Fine without high winds **Speed limit:** 30
Severity: SLIGHT **Road surface:** Dry
Location: ROSLISTON ROAD OS NO 209

The accident occurred at a T or staggered junction on the C359, a single carriageway controlled by a give way or uncontrolled. There was a pelican/puffin/toucan within 50 metres..

Special conditions and hazards: None

Vehicle 1 Van or Goods 3.5 tonnes mgw and under, travelling from SW to NE was stopping on the main carriageway. The vehicle cleared junction or waiting/parked at junction exit. The male driver aged 57 lived in DE13.

Vehicle 2 Van or Goods 3.5 tonnes mgw and under, travelling from SW to NE was going ahead but held up on the main carriageway. The vehicle cleared junction or waiting/parked at junction exit. The male driver aged 45 lived in NG8.

Casualty 1 (Vehicle 2) A male driver aged 45 suffered a slight injury.

Contributory Factors

Vehicle 1 Stationary or parked vehicle
 Vehicle 1 Sudden braking
 Vehicle 2 Sudden braking

Acc. Ref. No: 1673436 **Road:** A 5189 **Grid Reference:** 425501 322019
District Council: East Staffordshire **Time:** 0855 **Wednesday** 25-May-2016
Lighting: Daylight **Weather:** Fine without high winds **Speed limit:** 30
Severity: SLIGHT **Road surface:** Dry
Location: ST PETERS BRIDGE R'BT J/W MAIN ST R'BT

The accident occurred at a roundabout on the A5189, a single carriageway at its junction with the A444 controlled by a give way or uncontrolled

Special conditions and hazards: None

Vehicle 1 Car, travelling from E to W was going ahead other on the main carriageway. The vehicle was leaving roundabout. The female driver of an unknown age lived in DE15.

Vehicle 2 Car, travelling from S to NW was turning left on the main carriageway. The vehicle cleared junction or waiting/parked at junction exit. The female driver aged 27 lived in DE14.

Casualty 1 (Vehicle 2) A female driver aged 27 suffered a slight injury.

Contributory Factors

Vehicle 1 Following too close
 Vehicle 1 Failed to signal/Misleading signal
 Vehicle 1 Failed to look properly
 Vehicle 1 Distraction in vehicle
 Vehicle 1 Careless/Reckless/In a hurry
 Vehicle 2 Animal or object in carriageway

AccsMap - Accident Analysis System

Accidents between dates **01/07/2015** and **18/10/2021** (76) months

Selection: Notes:

Selected using Manual Selection

Acc. Ref. No: 1675908 **Road:** C 359 **Grid Reference:** 425480 321634
District Council: East Staffordshire **Time:** 1445 **Friday** 10-June-2016
Lighting: Daylight **Weather:** Fine without high winds **Speed limit:** 30
Severity: SLIGHT **Road surface:** Wet/Damp
Location: MAIN STREET J/W HILL STREET

The accident occurred at a T or staggered junction on the C359, a single carriageway at its junction with the Unclassified16 controlled by a give way or uncontrolled..

Special conditions and hazards: None

Vehicle 1 Car, travelling from SW to N was starting on the main carriageway. The vehicle was entering main road. The female driver aged 66 lived in DE15.

Vehicle 2 Car, travelling from S to N was going ahead other on the main carriageway. The vehicle was mid junction - on roundabout or main road. Tf female driver aged 41 lived in DE15.

Casualty 1 (Vehicle 2) A female driver aged 41 suffered a slight injury.

Contributory Factors

Vehicle 1 Poor turn or manoeuvre
 Vehicle 1 Careless/Reckless/In a hurry

Acc. Ref. No: 1683010 **Road:** A 513 **Grid Reference:** 419105 313837
District Council: Lichfield **Time:** 1145 **Tuesday** 28-June-2016
Lighting: Daylight **Weather:** Fine without high winds **Speed limit:** 40
Severity: SLIGHT **Road surface:** Dry
Location: CROXALL ROAD A513 APPROX 25MTS E J/W CROXALL RD

The accident occurred on the A513, a single carriageway .

Special conditions and hazards: None

Vehicle 1 Car, travelling from S to W was going ahead on a left bend on the main carriageway. The vehicle was not at, or within 20M of a junction. TI male driver aged 55 lived in DE14.

Vehicle 2 Car, travelling from S to W was going ahead but held up on the main carriageway. The vehicle was not at, or within 20M of a junction. The male driver aged 47 lived in B77.

Casualty 1 (Vehicle 2) A male driver aged 47 suffered a slight injury.

Contributory Factors

Vehicle 1 Following too close
 Vehicle 2 Sudden braking
 Vehicle 1 Vehicle blind spot

Acc. Ref. No: 1688376 **Road:** C 359 **Grid Reference:** 425296 320916
District Council: East Staffordshire **Time:** 0945 **Thursday** 14-July-2016
Lighting: Daylight **Weather:** Fine without high winds **Speed limit:** 30
Severity: SLIGHT **Road surface:** Dry
Location: ROSLISTON ROAD APPROX 25MTS SW J/W WEIR BANK

The accident occurred on the C359, a single carriageway .

Special conditions and hazards: None

Vehicle 1 Pedal Cycle, travelling from NE to SW was going ahead other on the main carriageway. The vehicle was not at, or within 20M of a junction. The male driver aged 28 lived in DE14.

Vehicle 2 Car, on the main carriageway. The vehicle was not at, or within 20M of a junction. The male driver of an unknown age lived in DE15.

Casualty 1 (Vehicle 1) A male rider aged 28 suffered a slight injury.

Contributory Factors

Vehicle 1 Careless/Reckless/In a hurry
 Vehicle 1 Failed to look properly

Accidents between dates **01/07/2015** and **18/10/2021** (76) months

Selection: Notes:

Selected using Manual Selection

Acc. Ref. No: 1693329	Road: A 513	Grid Reference: 419136 313832
District Council: Lichfield	Time: 1820	Tuesday 26-July-2016
Lighting: Daylight	Weather: Fine without high winds	Speed limit: 60
Severity: SLIGHT	Road surface: Dry	
Location: A513 J/W CROXALL ROAD		

The accident occurred at a T or staggered junction on the A513, a single carriageway at its junction with the C48 controlled by a give way or uncontrolled..

Special conditions and hazards: None

Vehicle 1 Motorcycle over 500cc, travelling from S to W was going ahead on a left bend on the main carriageway. The vehicle was approaching junction or waiting/parked at junction approach and skidded. The male driver aged 38 lived in B75.

Vehicle 2 Car, travelling from W to S was going ahead on a right bend on the main carriageway. The vehicle was approaching junction or waiting/parked at junction approach. The male driver aged 23 lived in B66.

Casualty 1 (Vehicle 1) A male rider aged 38 suffered a slight injury.

Contributory Factors

Vehicle 1 Loss of control

Acc. Ref. No: 16118980	Road: A 5189	Grid Reference: 425548 322032
District Council: East Staffordshire	Time: 2115	Thursday 20-October-2016
Lighting: Darkness: street lights present and lit	Weather: Fine without high winds	Speed limit: 30
Severity: SLIGHT	Road surface: Dry	
Location: A5189 STAPENHILL ROAD		

The accident occurred at a roundabout on the A5189, a single carriageway at its junction with the A444 controlled by a give way or uncontrolled..

Special conditions and hazards: None

Vehicle 1 Car, travelling from W to E was going ahead other on the main carriageway. The vehicle was mid junction - on roundabout or main road. T female driver aged 63 lived in DE11.

Vehicle 2 Car, travelling from W to E was going ahead other on the main carriageway. The vehicle was mid junction - on roundabout or main road. T female driver aged 40 lived in DE15.

Casualty 1 (Vehicle 2) A male vehicle or pillion passenger aged 31 suffered a slight injury.

Contributory Factors

Vehicle 1 Poor turn or manoeuvre

Vehicle 2 Poor turn or manoeuvre

Acc. Ref. No: 16120771	Road: A 444	Grid Reference: 425551 322032
District Council: East Staffordshire	Time: 1000	Friday 21-October-2016
Lighting: Daylight	Weather: Fine without high winds	Speed limit: 30
Severity: SERIOUS	Road surface: Dry	
Location: ST PETERS BRIDGE A444 R'BT J/W ST PETERS STREET		

The accident occurred at a roundabout on the A444, at its junction with the A5189 controlled by a give way or uncontrolled..

Special conditions and hazards: None

Vehicle 1 Car, travelling from N to W was turning right on the main carriageway. The vehicle was entering roundabout. The male driver aged 82 lived in DE15.

Vehicle 2 Motorcycle - unknown cc, travelling from W to E was going ahead other on the main carriageway. The vehicle was mid junction - on roundabout or main road. The male driver aged 21 lived in DE15.

Casualty 1 (Vehicle 2) A male rider aged 21 suffered a serious injury.

Contributory Factors

Vehicle 1 Failed to look properly

Vehicle 1 Failed to judge other persons path or speed

AccsMap - Accident Analysis System

Accidents between dates **01/07/2015** and **18/10/2021** (76) months

Selection: Notes:

Selected using Manual Selection

Acc. Ref. No: 16134291 **Road:** A 444 **Grid Reference:** 425521 322005
District Council: East Staffordshire **Time:** 0540 **Tuesday** 15-November-2016
Lighting: Darkness: street lights present and lit **Weather:** Fine without high winds **Speed limit:** 30
Severity: SLIGHT **Road surface** Wet/Damp
Location: ST PETERS BRIDGE R'BT J/W STAPENHILL ROAD

The accident occurred at a roundabout on the A444, at its junction with the A5189 controlled by a give way or uncontrolled..

Special conditions and hazards: None

Vehicle 1 Taxi/Private hire car, travelling from SW to NE was going ahead other on the main carriageway. The vehicle was entering roundabout. The male driver aged 63 lived in DE23.

Vehicle 2 Car, travelling from N to NW was turning right on the main carriageway. The vehicle was mid junction - on roundabout or main road. The female driver aged 62 lived in DE15.

Casualty 1 (Vehicle 2) A female driver aged 62 suffered a slight injury.

Contributory Factors

- Vehicle 1 Slippery road (due to weather)
- Vehicle 1 Disobeyed Give Way or Stop sign or markings
- Vehicle 1 Exceeding speed limit
- Vehicle 1 Travelling too fast for conditions
- Vehicle 1 Careless/Reckless/In a hurry

Acc. Ref. No: 16136668 **Road:** C 359 **Grid Reference:** 425501 321746
District Council: East Staffordshire **Time:** 1004 **Sunday** 04-December-2016
Lighting: Daylight **Weather:** Fine without high winds **Speed limit:** 30
Severity: SLIGHT **Road surface** Dry
Location: MAIN STREET STAPENHILL J/W FERRY ST

The accident occurred at a T or staggered junction on the C359, a single carriageway at its junction with the Unclassified16 controlled by a give way or uncontrolled..

Special conditions and hazards: None

Vehicle 1 Car, travelling from N to S was going ahead other on the main carriageway. The vehicle cleared junction or waiting/parked at junction exit. female driver aged 58 lived in DE15.

Casualty 1 (Vehicle 1) A male pedestrian aged 76 suffered a slight injury crossing from driver's offside3.

Contributory Factors

- Vehicle 1 Failed to look properly
- Vehicle 1 Exceeding speed limit
- Casualty 1 Failed to look properly
- Casualty 1 Failed to judge vehicles path or speed

Acc. Ref. No: 16139204 **Road:** C 359 **Grid Reference:** 425408 321175
District Council: East Staffordshire **Time:** 1935 **Thursday** 15-December-2016
Lighting: Darkness: street lights present and lit **Weather:** Fine without high winds **Speed limit:** 30
Severity: SLIGHT **Road surface** Wet/Damp
Location: ROSLISTON ROAD OS PRIVATE DRIVE SW OF APPLETON CLOSE

The accident occurred at a private drive on the C359, a single carriageway controlled by a give way or uncontrolled..

Special conditions and hazards: None

Vehicle 1 Car, travelling from NE to NE was performing a U-turn on the main carriageway. The vehicle was entering main road. The male driver aged lived in DE14.

Vehicle 2 Motorcycle 50cc and under, travelling from SW to NE was going ahead other on the main carriageway. The vehicle was mid junction - on roundabout or main road. The male driver aged 16 lived in DE15.

Casualty 1 (Vehicle 2) A male rider aged 16 suffered a slight injury.

Contributory Factors

- Vehicle 1 Failed to look properly
- Vehicle 1 Careless/Reckless/In a hurry
- Vehicle 2 Not displaying lights at night or in poor visibility

AccsMap - Accident Analysis System

Accidents between dates **01/07/2015** and **18/10/2021** (76) months

Selection: Notes:

Selected using Manual Selection

Acc. Ref. No: 17151755	Road: C 359	Grid Reference: 425441 321237
District Council: East Staffordshire	Time: 1325	Friday 27-January-2017
Lighting: Daylight	Weather: Fine without high winds	Speed limit: 30
Severity: SLIGHT	Road surface: Dry	
Location: ROSLINSTON ROAD J/W EXIT FIRS NURSERY		

The accident occurred at a private drive on the C359, a single carriageway controlled by a give way or uncontrolled..

Special conditions and hazards: None

Vehicle 1 Car, travelling from NE to SW was going ahead other on the main carriageway. The vehicle was mid junction - on roundabout or main road. The male driver aged 70 lived in DE15.

Vehicle 2 Car, travelling from SE to SW was waiting to turn left on the main carriageway. The vehicle was entering main road. The male driver aged lived in DE15.

Vehicle 3 Car, travelling from SW to NE was going ahead other on the main carriageway. The vehicle was approaching junction or waiting/parked at junction approach. The male driver aged 52 lived in DE15.

Casualty 1 (Vehicle 2) A male driver aged 28 suffered a slight injury.

Casualty 2 (Vehicle 3) A male driver aged 52 suffered a slight injury.

Casualty 3 (Vehicle 3) A female vehicle or pillion passenger aged 39 suffered a slight injury.

Casualty 4 (Vehicle 3) A female vehicle or pillion passenger aged 5 suffered a slight injury.

Contributory Factors

Vehicle 1 Nervous/Uncertain/Panic

Vehicle 1 Illness or disability, mental or physical

Vehicle 1 Failed to look properly

Acc. Ref. No: 17153838	Road: A 513	Grid Reference: 419079 313836
District Council: Lichfield	Time: 0740	Wednesday 01-February-2017
Lighting: Daylight	Weather: Raining without high winds	Speed limit: 60
Severity: SLIGHT	Road surface: Wet/Damp	
Location: CROXALL RD A513 ELFORD AT RAILWAY BRIDGE		

The accident occurred on the A513, a single carriageway .

Special conditions and hazards: None

Vehicle 1 Car, travelling from NE to NW was going ahead on a right bend on the main carriageway. The vehicle was not at, or within 20M of a junction. The male driver aged 21 lived in B79.

Vehicle 2 Car, travelling from NE to NW was stopping on the main carriageway. The vehicle was not at, or within 20M of a junction. The female driver aged 37 lived in CV9.

Casualty 1 (Vehicle 2) A female driver aged 37 suffered a slight injury.

Acc. Ref. No: 17172442	Road: C 359	Grid Reference: 425502 321892
District Council: East Staffordshire	Time: 1325	Sunday 02-April-2017
Lighting: Daylight	Weather: Fine without high winds	Speed limit: 30
Severity: SLIGHT	Road surface: Dry	
Location: MAIN STREET STAPENHILL NE OF ZEBRA CROSSING BY CARE HOME		

The accident occurred on the C359, a single carriageway There was a zebra crossing within 50 metres..

Special conditions and hazards: None

Vehicle 1 Car, travelling from N to S was going ahead other on the main carriageway. The vehicle was not at, or within 20M of a junction. The male driver aged 32 lived in DE15.

Vehicle 2 Car, travelling from N to S was going ahead but held up on the main carriageway. The vehicle was not at, or within 20M of a junction. The driver aged 31 lived in DE1.

Vehicle 3 Car, travelling from N to S was going ahead but held up on the main carriageway. The vehicle was not at, or within 20M of a junction. The driver aged 43 lived in DE12.

Casualty 1 (Vehicle 2) A male driver aged 31 suffered a slight injury.

Casualty 2 (Vehicle 2) A female vehicle or pillion passenger aged 30 suffered a slight injury.

Contributory Factors

Vehicle 1 Failed to judge other persons path or speed

Vehicle 1 Distraction in vehicle

AccsMap - Accident Analysis System

Accidents between dates **01/07/2015** and **18/10/2021** (76) months

Selection: Notes:

Selected using Manual Selection

Acc. Ref. No: 17261976	Road: C 359	Grid Reference: 425266 320859
District Council: East Staffordshire	Time: 1520	Friday 17-November-2017
Lighting: Daylight	Weather: Fine without high winds	Speed limit: 30
Severity: SLIGHT	Road surface: Dry	
Location: ROSLISTON ROAD J/W BIRCHFIELD RD		

The accident occurred at a T or staggered junction on the C359, a single carriageway at its junction with the Unclassified15 controlled by a give way or uncontrolled..

Special conditions and hazards: None

Vehicle 1 Bus or coach, travelling from SE to NW was stopping on the main carriageway. The vehicle was entering main road. The male driver aged lived in DE11.

Casualty 1 (Vehicle 1) A female vehicle or pillion passenger aged 69 suffered a slight injury.

Contributory Factors

Casualty 1 Other

Acc. Ref. No: 17244729	Road: A 513	Grid Reference: 419134 313834
District Council: Lichfield	Time: 2135	Saturday 25-November-2017
Lighting: Darkness: no street lighting	Weather: Raining without high winds	Speed limit: 60
Severity: SLIGHT	Road surface: Wet/Damp	
Location: A513 AT JN WITH CROXALL RD		

The accident occurred at a T or staggered junction on the A513, a single carriageway at its junction with the C48 controlled by a give way or uncontrolled..

Special conditions and hazards: None

Vehicle 1 Car, travelling from SE to W was going ahead on a left bend on the main carriageway. The vehicle was approaching junction or waiting/pa at junction approach. The male driver aged 35 lived in B77.

Vehicle 2 Car, travelling from W to SE was going ahead on a right bend on the main carriageway. The vehicle cleared junction or waiting/parked at junction exit. The female driver aged 26 lived in B79.

Vehicle 3 Car, travelling from W to SE was going ahead on a right bend on the main carriageway. The vehicle was approaching junction or waiting/parked at junction approach. The female driver aged 24 lived in B77.

Casualty 1 (Vehicle 2) A female driver aged 26 suffered a slight injury.

Casualty 2 (Vehicle 3) A female driver aged 24 suffered a slight injury.

Contributory Factors

Vehicle 1 Impaired by alcohol

Vehicle 1 Travelling too fast for conditions

Acc. Ref. No: 18309307	Road: C 359	Grid Reference: 425522 321995
District Council: East Staffordshire	Time: 0805	Tuesday 13-February-2018
Lighting: Daylight	Weather: Fine without high winds	Speed limit: 30
Severity: SERIOUS	Road surface: Wet/Damp	
Location: MAIN STREET R'BT JN WITH ST PETERS BRIDGE		

The accident occurred at a roundabout on the C359, a single carriageway at its junction with the A444 controlled by a give way or uncontrolled.

Special conditions and hazards: None

Vehicle 1 Car, travelling from SW to NE was stopping on the main carriageway. The vehicle was approaching junction or waiting/parked at junction approach. The male driver aged 50 lived in DE15.

Casualty 1 (Vehicle 1) A male pedestrian aged 12 suffered a serious injury9.

Contributory Factors

Casualty 1 Failed to look properly

Casualty 1 Careless/Reckless/In a hurry

AccsMap - Accident Analysis System

Accidents between dates **01/07/2015** and **18/10/2021** (76) months

Selection: Notes:

Selected using Manual Selection

Acc. Ref. No: 18308898 **Road:** A 444 **Grid Reference:** 425520 322008
District Council: East Staffordshire **Time:** 1400 **Thursday** 15-February-2018
Lighting: Daylight **Weather:** Fine without high winds **Speed limit:** 30
Severity: SLIGHT **Road surface:** Dry
Location: ST PETERS ST R'BT A444 J/W MAIN STREET

The accident occurred at a roundabout on the A444, at its junction with the A5189 controlled by a give way or uncontrolled. There was a zebra crossing within 50 metres..

Special conditions and hazards: None

Vehicle 1 Bus or coach, travelling from S to E was turning right on the main carriageway. The vehicle was entering roundabout. The male driver aged lived in DE14.

Casualty 1 (Vehicle 1) A female vehicle or pillion passenger aged 56 suffered a slight injury.

Contributory Factors

Casualty 1 Other

Acc. Ref. No: 18285118 **Road:** C 359 **Grid Reference:** 425179 320706
District Council: East Staffordshire **Time:** 1730 **Friday** 02-March-2018
Lighting: Daylight **Weather:** Snowing with high winds **Speed limit:** 30
Severity: SLIGHT **Road surface:** Frost/Ice
Location: ROSLISTON ROAD

The accident occurred on the C359, a single carriageway .

Special conditions and hazards: None

Vehicle 1 Car, travelling from NE to S was going ahead on a left bend on the main carriageway. The vehicle was not at, or within 20M of a junction. 1 male driver aged 30 lived in LE67.

Vehicle 2 Car, travelling from S to NE was going ahead on a right bend on the main carriageway. The vehicle was not at, or within 20M of a junction skidded. The male driver aged 21 lived in DE14.

Casualty 1 (Vehicle 1) A male driver aged 30 suffered a slight injury.

Contributory Factors

Vehicle 2 Slippery road (due to weather)

Acc. Ref. No: 18356146 **Road:** A 444 **Grid Reference:** 425548 322030
District Council: East Staffordshire **Time:** 0435 **Tuesday** 30-October-2018
Lighting: Darkness: street lights present and lit **Weather:** Raining without high winds **Speed limit:** 30
Severity: SLIGHT **Road surface:** Wet/Damp
Location: ST PETERS STREET ISLAND J/W A444 STAPENHILL ROAD

The accident occurred at a roundabout on the A444, at its junction with the A5189 controlled by a give way or uncontrolled..

Special conditions and hazards: None

Vehicle 1 Van or Goods 3.5 tonnes mgw and under, travelling from N to S was going ahead other on the main carriageway. The vehicle was entering roundabout. The male driver aged 45 lived in DE11.

Vehicle 2 Pedal Cycle, travelling from W to E was going ahead other on the main carriageway. The vehicle was mid junction - on roundabout or mair road. The male driver aged 38 lived in DE14.

Casualty 1 (Vehicle 2) A male rider aged 38 suffered a slight injury.

Contributory Factors

- Vehicle 1 Road layout (eg bend, hill etc.)
- Vehicle 1 Disobeyed Give Way or Stop sign or markings
- Vehicle 1 Failed to look properly
- Vehicle 1 Vehicle blind spot
- Vehicle 1 Road layout (eg bend, hill crest)
- Vehicle 1 Other

AccsMap - Accident Analysis System

Accidents between dates **01/07/2015** and **18/10/2021** (76) months

Selection: Notes:

Selected using Manual Selection

Acc. Ref. No: 18829378 **Road:** C 359 **Grid Reference:** 425464 321274
District Council: East Staffordshire **Time:** 2135 **Wednesday** 26-December-2018
Lighting: Darkness: street lights present and lit **Weather:** Fine without high winds **Speed limit:** 30
Severity: SLIGHT **Road surface:** Dry
Location: ROSLISTON ROAD AT JUNCTION WITH HAWTHORN CRESCENT

The accident occurred at a T or staggered junction on the C359, a single carriageway at its junction with the Unclassified15 controlled by a give way or uncontrolled..

Special conditions and hazards: None

Vehicle 1 Taxi/Private hire car, travelling from SE to NE was turning right on the main carriageway. The vehicle was entering main road. The male driver aged 62 lived in DE14.

Vehicle 2 Car, travelling from NE to SW was going ahead other on the main carriageway. The vehicle was mid junction - on roundabout or main road. The female driver aged 65 lived in DE15.

Casualty 1 (Vehicle 1) A male driver aged 62 suffered a slight injury.

Casualty 2 (Vehicle 2) A female driver aged 65 suffered a slight injury.

Casualty 3 (Vehicle 2) A female vehicle or pillion passenger aged 34 suffered a slight injury.

Contributory Factors

Vehicle 1 Failed to look properly

Acc. Ref. No: 19850837 **Road:** D 15 **Grid Reference:** 425307 320818
District Council: East Staffordshire **Time:** 1000 **Saturday** 19-January-2019
Lighting: Daylight **Weather:** Fine without high winds **Speed limit:** 30
Severity: SLIGHT **Road surface:** Wet/Damp
Location: BIRCHFIELD ROAD AT JUNCTION WITH BRACKENWOOD ROAD

The accident occurred at a T or staggered junction on the D15, a single carriageway at its junction with the Unclassified15 controlled by a give way or uncontrolled..

Special conditions and hazards: None

Vehicle 1 Car, travelling from SE to NW was going ahead other on the main carriageway. The vehicle was entering main road. The male driver aged 76 lived in DE15.

Vehicle 2 Car, travelling from NW to SW was going ahead on a right bend on the main carriageway. The vehicle was mid junction - on roundabout or main road. The male driver aged 76 lived in DE15.

Casualty 1 (Vehicle 2) A male driver aged 76 suffered a slight injury.

Contributory Factors

Vehicle 1 Junction overshoot

Vehicle 1 Failed to look properly

Vehicle 1 Careless/Reckless/In a hurry

Vehicle 1 Disobeyed Give Way or Stop sign or markings

Vehicle 1 Impaired by alcohol

Acc. Ref. No: 19856102 **Road:** C 359 **Grid Reference:** 425496 321362
District Council: East Staffordshire **Time:** 1830 **Thursday** 06-June-2019
Lighting: Daylight **Weather:** Fine without high winds **Speed limit:** 30
Severity: SLIGHT **Road surface:** Dry
Location: ROSLISTON ROAD - 48 METRES FROM JUNCTION WITH HEATH ROAD

The accident occurred on the C359, a single carriageway .

Special conditions and hazards: None

Vehicle 1 Car, travelling from SW to NE was going ahead other on the main carriageway. The vehicle was not at, or within 20M of a junction. The untraced driver of an unknown age .

Casualty 1 (Vehicle 1) A female pedestrian aged 40 suffered a slight injury2.

Contributory Factors

Vehicle 1 Passing too close to cyclist, horse rider or pedestrian

AccsMap - Accident Analysis System

Accidents between dates **01/07/2015** and **18/10/2021** (76) months

Selection: Notes:

Selected using Manual Selection

Acc. Ref. No: 20967907 **Road:** D 16 **Grid Reference:** 425494 321755
District Council: East Staffordshire **Time:** 1650 **Saturday** 18-January-2020
Lighting: Darkness: street lights present and lit **Weather:** Fine without high winds **Speed limit:** 30
Severity: SERIOUS **Road surface:** Dry
Location: FERRY STREET JUNCTION WITH MAIN STREET

The accident occurred at a T or staggered junction on the D16, a single carriageway at its junction with the C359 controlled by a give way or uncontrolled..

Special conditions and hazards: None

Vehicle 1 Car, travelling from N to W was turning right on the main carriageway. The vehicle was leaving main road. The male driver aged 47 lived in DE15.

Vehicle 2 Pedal Cycle, travelling from S to N was going ahead other on the main carriageway. The vehicle was mid junction - on roundabout or main road. The male driver aged 62 lived in DE15.

Casualty 1 (Vehicle 2) A male rider aged 62 suffered a serious injury.

Contributory Factors

Vehicle 1 Failed to look properly

Acc. Ref. No: 201029373 **Road:** A 444 **Grid Reference:** 425581 322013
District Council: East Staffordshire **Time:** 1220 **Monday** 19-October-2020
Lighting: Daylight **Weather:** Fine without high winds **Speed limit:** 30
Severity: SLIGHT **Road surface:** Wet/Damp
Location: ST PETERS STREET (A444) APPROX 25MTS E R'BT J/W MAIN ST

The accident occurred on the A444, a single carriageway .

Special conditions and hazards: None

Vehicle 1 Van or Goods 3.5 tonnes mgw and under, travelling from E to W was overtaking a moving vehicle on the offside on the main carriageway. vehicle was not at, or within 20M of a junction. The male driver aged 59 lived in HX5.

Vehicle 2 Pedal Cycle, travelling from E to W was going ahead other on the main carriageway. The vehicle was not at, or within 20M of a junction. The male driver aged 36 lived in DE11.

Casualty 1 (Vehicle 2) A male rider aged 36 suffered a slight injury.

Contributory Factors

Vehicle 1 Failed to look properly

Vehicle 1 Passing too close to cyclist, horse rider or pedestrian

Acc. Ref. No: 201008921 **Road:** D **Grid Reference:** 425441 321245
District Council: East Staffordshire **Time:** 0645 **Thursday** 22-October-2020
Lighting: Darkness: street lights present and lit **Weather:** Fine without high winds **Speed limit:** 30
Severity: SLIGHT **Road surface:** Wet/Damp
Location: ROSLISTON ROAD APPROX 30MTS SW J/W HAWTHORN CRESCENT

The accident occurred on an unclassified road, a single carriageway .

Special conditions and hazards: Pedestrian in carriageway - not injured

Vehicle 1 Motor Cycle over 50 cc and up to 125cc, travelling from SW to NE was overtaking a static vehicle on the offside on the main carriageway. vehicle was not at, or within 20M of a junction. The male driver aged 29 lived in DE15.

Vehicle 2 Other Vehicle on the main carriageway. The vehicle was not at, or within 20M of a junction. The male driver aged 63 lived in DE13.

Casualty 1 (Vehicle 1) A male rider aged 29 suffered a slight injury.

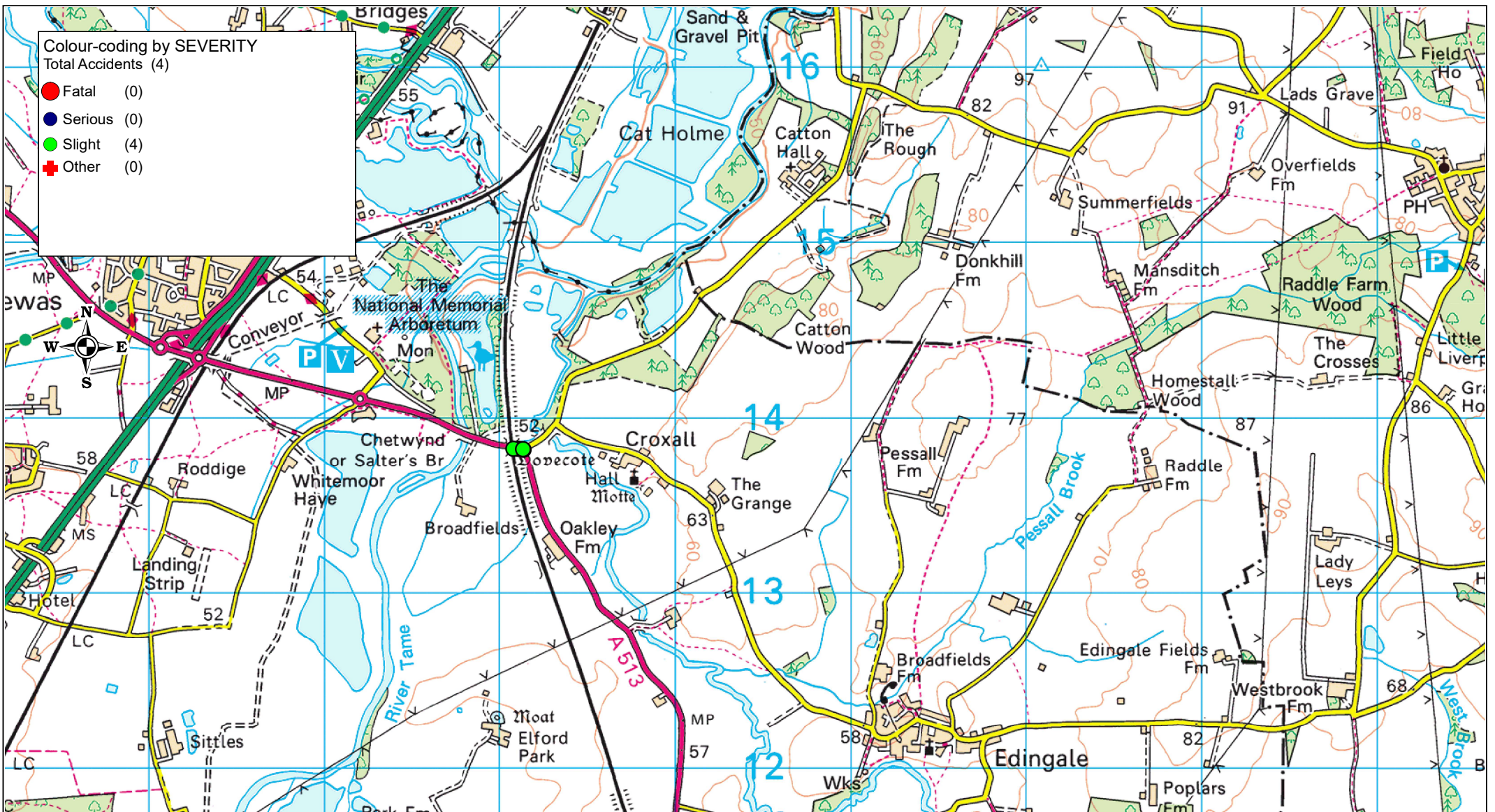
Contributory Factors

Vehicle 1 Failed to look properly

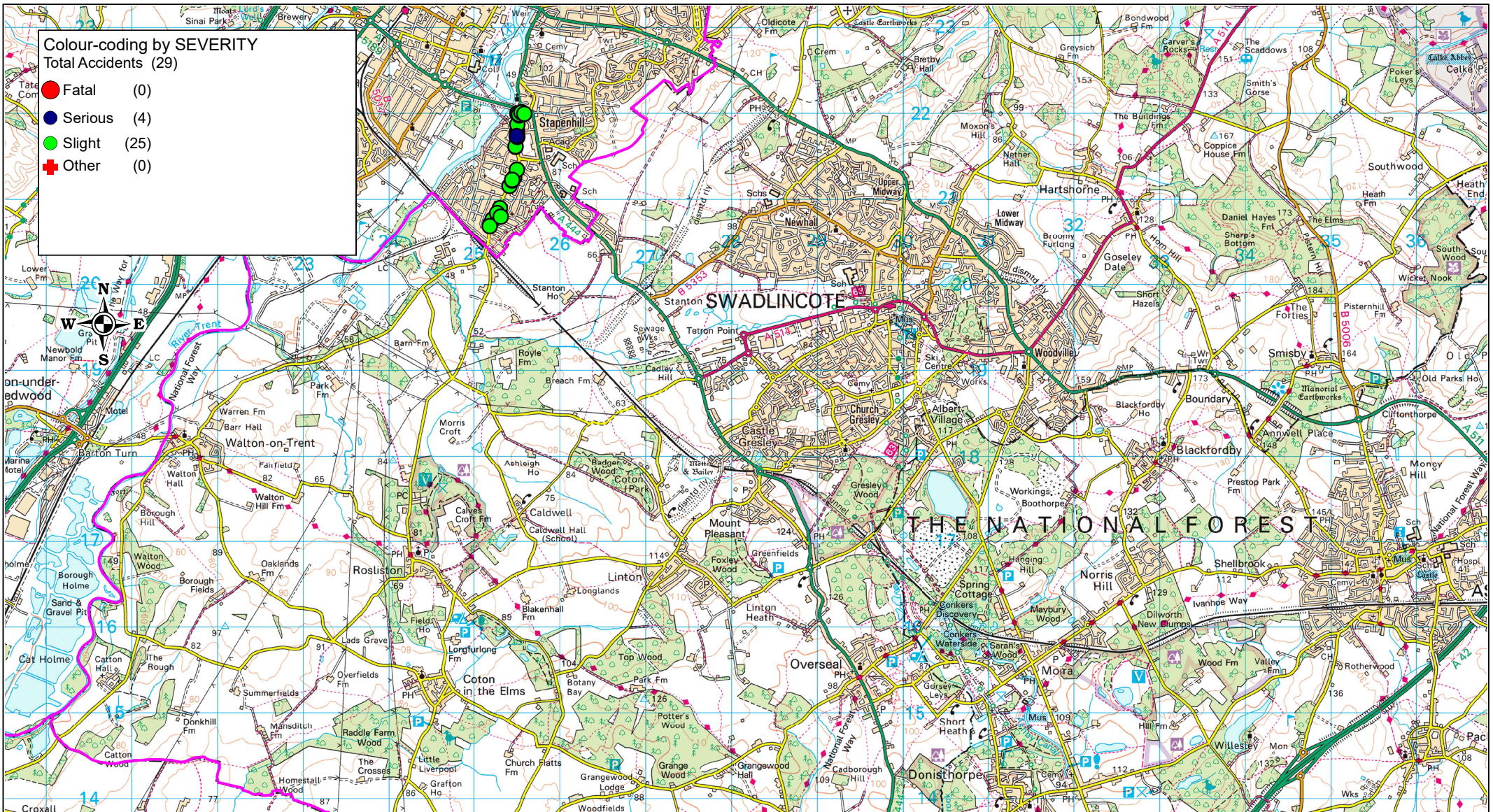
Vehicle 1 Swerved

Vehicle 1 Inexperienced or learner driver/rider

Vehicle 1 Stationary or parked vehicle



SCALE	1 : 30000
DATE	18/11/2021
DRAWING No.	
DRAWN BY	



Burton Abnormal Load Map

(C) Crown Copyright and database rights 2019. You are not permitted to copy, sub-license, distribute or sell any of this data to third parties in any form.

SCALE	1 : 61720
DATE	17/11/2021
DRAWING No.	
DRAWN BY	

Accidents between dates **01/06/2016** and **18/01/2023** (80) months

Selection: Notes:

Selected using Manual Selection

Acc. Ref. No: 17227461	Road: C 24	Grid Reference: 420588 318160
District Council: East Staffordshire	Time: 1310	Monday 02-October-2017
Lighting: Daylight	Weather: Fine without high winds	Speed limit: 60
Severity: SLIGHT	Road surface: Dry	
Location: WALTON LANE BARTON U NEEDWOOD O/S GILVAR LINING		

The accident occurred at a private drive on the C24, a single carriageway controlled by a give way or uncontrolled..

Special conditions and hazards: None

Vehicle 1 Car, travelling from NW to NW was performing a U-turn on the main carriageway. The vehicle was entering main road. The male driver of unknown age lived in DE23.

Vehicle 2 Car, travelling from E to NW was going ahead on a right bend on the main carriageway. The vehicle was mid junction - on roundabout or n road. The male driver aged 51 lived in LE65.

Casualty 1 (Vehicle 2) A male driver aged 51 suffered a slight injury.

Contributory Factors

- Vehicle 1 Poor turn or manoeuvre
- Vehicle 1 Failed to look properly
- Vehicle 1 Failed to judge other persons path or speed
- Vehicle 1 Other

Acc. Ref. No: 18320734	Road: C 24	Grid Reference: 420691 318144
District Council: East Staffordshire	Time: 1630	Thursday 19-July-2018
Lighting: Daylight	Weather: Fine without high winds	Speed limit: 60
Severity: SLIGHT	Road surface: Dry	
Location: WALTON LANE AT JN WITH HANSON AGGREGATES QUARRY		

The accident occurred at a T or staggered junction on the C24, a single carriageway controlled by a give way or uncontrolled..

Special conditions and hazards: None

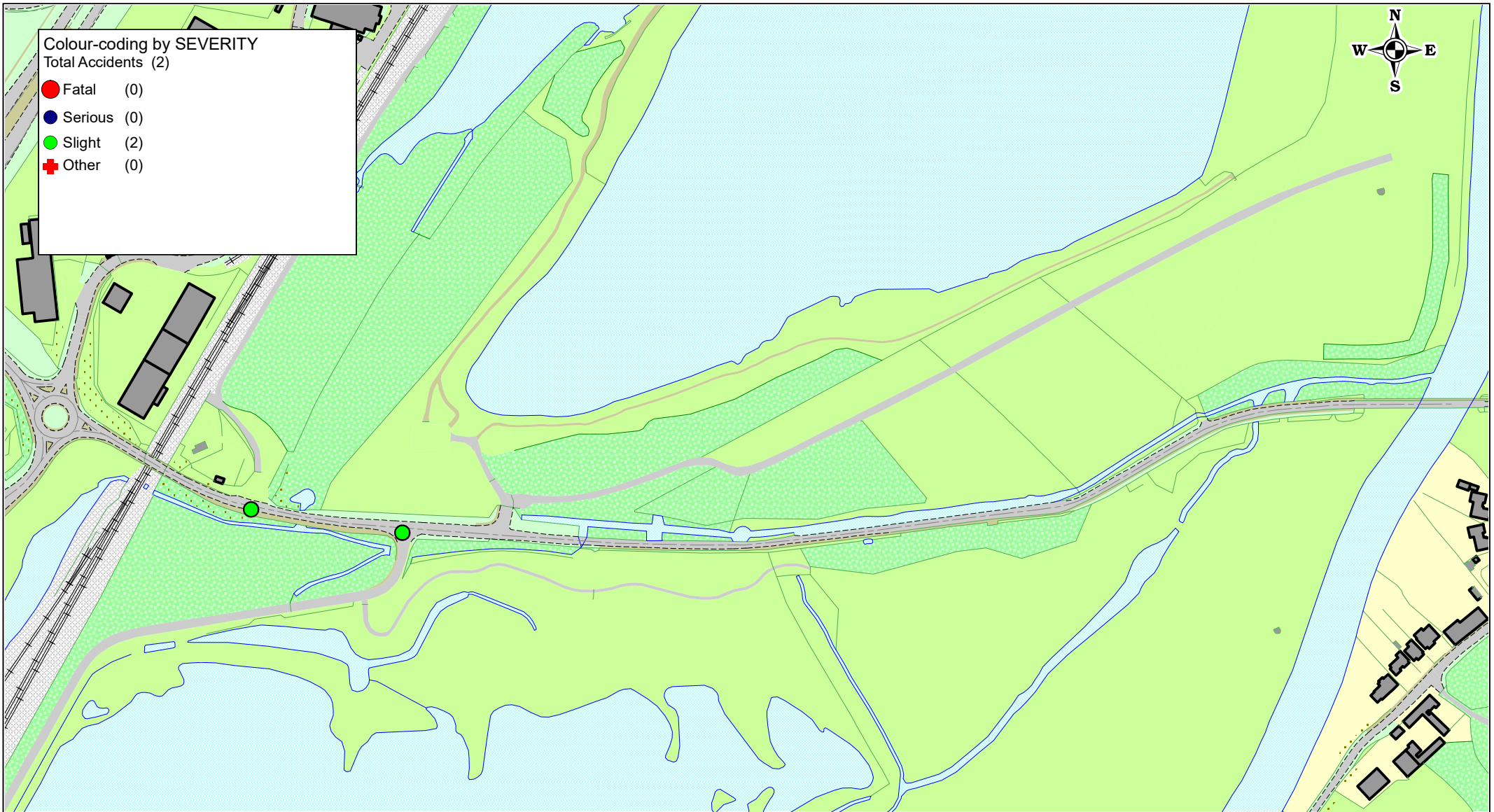
Vehicle 1 Van or Goods 3.5 tonnes mgw and under, travelling from W to S was turning right on the main carriageway. The vehicle was leaving main road. The female driver aged 47 lived in DE11.

Vehicle 2 Motorcycle over 500cc, travelling from W to E was overtaking a moving vehicle on the offside on the main carriageway. The vehicle was approaching junction or waiting/parked at junction approach. The male driver aged 47 lived in DE12.

Casualty 1 (Vehicle 2) A male rider aged 47 suffered a slight injury.

Contributory Factors

- Vehicle 1 Failed to look properly
- Vehicle 2 Failed to look properly
- Vehicle 1 Dazzling sun
- Vehicle 2 Dazzling sun
- Vehicle 1 Careless/Reckless/In a hurry
- Vehicle 2 Careless/Reckless/In a hurry



Colour-coding by SEVERITY

Total Accidents (2)

- Fatal (0)
- Serious (0)
- Slight (2)
- + Other (0)



Station Ln Barton Turn to boundaryMap

(C) Crown Copyright and database rights 2019. You are not permitted to copy, sub-license, distribute or sell any of this data to third parties in any form.

SCALE	1 : 3600
DATE	13/03/2023
DRAWING No.	
DRAWN BY	